

# **Attachment A18**

**Environmental Preliminary Site Investigation**



# **Douglas Partners**

*Geotechnics | Environment | Groundwater*

Report on  
Environmental Preliminary Site Investigation

Proposed Woolworths Development  
923-935 Bourke Street, Waterloo

Prepared for  
Fabcot Pty Ltd

Project 86864.00  
October 2019

**Integrated Practical Solutions**



## Document History

### Document details

<b>Project No.</b>	86864.00	<b>Document No.</b>	R.002
<b>Document title</b>	Report on Environmental Preliminary Site Investigation Proposed Woolworths Development		
<b>Site address</b>	923-935 Bourke Street, Waterloo		
<b>Report prepared for</b>	Fabcot Pty Ltd		
<b>File name</b>	86864.00.R002.Rev0		

### Document status and review

Status	Prepared by	Reviewed by	Date issued
Draft A	Alyssa Spencer	Paul Gorman	23 July 2019
Revision 0	Alyssa Spencer	Paul Gorman	21 October 2019

### Distribution of copies

Status	Electronic	Paper	Issued to
Draft A	1	0	Michelle Chiu, Fabcot Pty Ltd
Rev 0	1	0	Michelle Chiu, Fabcot Pty Ltd

The undersigned, on behalf of Douglas Partners Pty Ltd, confirm that this document and all attached drawings, logs and test results have been checked and reviewed for errors, omissions and inaccuracies.

	Signature	Date
<b>Author</b>	<i>J. Beamer</i>	21 October 2019
<b>Reviewer</b>	<i>P. Gorman</i>	21 October 2019



FS 604853

Douglas Partners Pty Ltd  
 ABN 75 053 980 117  
[www.douglaspartners.com.au](http://www.douglaspartners.com.au)  
 96 Hermitage Road  
 West Ryde NSW 2114  
 PO Box 472  
 West Ryde NSW 1685  
 Phone (02) 9809 0666

## Table of Contents

	<b>Page</b>
1. Introduction.....	1
1.1 Proposed Development .....	1
2. Scope of Work.....	1
3. Site Identification and Description.....	2
3.1 Site Identification.....	2
3.2 Site Layout and Description .....	3
4. Regional Geology and Hydrogeology .....	4
4.1 Geology.....	4
4.2 Hydrology.....	4
4.3 Acid Sulphate Soils and Salinity .....	4
4.4 Groundwater Bore Search .....	5
5. Review of Previous Report.....	7
5.1 Site information .....	7
5.2 Fieldwork and Analysis .....	7
5.3 Results .....	8
5.4 Recommendations .....	9
6. Site History .....	9
6.1 NSW EPA Public Registers .....	9
6.2 Historical Title Search .....	10
6.3 Historical Aerial Photography .....	10
6.4 Section 10.7 Planning Certificates.....	11
6.5 EPA PFAS investigation programme.....	12
6.6 SafeWork Records for Dangerous Goods Licences .....	12
7. Preliminary Conceptual Site Model.....	12
7.1 Potential Contamination Sources .....	12
7.2 Potentially Affected Media .....	14
7.3 Pathways .....	14
7.4 Receptors.....	14
8. Conclusions and Recommendations .....	14
9. Limitations .....	15

## Appendices

- Appendix A: About This Report
- Appendix B: Site Photographs
- Appendix C: Drawings
- Appendix D: Lotsearch Report
- Appendix E: Section 10.7 Planning Certificates
- Appendix F: SafeWork Records for Dangerous Goods Licenses

# Report on Environmental Preliminary Site Investigation

## Proposed Woolworths Development

### 923-935 Bourke Street, Waterloo

---

## 1. Introduction

This report presents the results of an environmental preliminary site investigation (PSI) undertaken for due diligence purposes in relation to a potential property purchase and mixed use (Woolworths) redevelopment at 923-935 Bourke Street, Waterloo. The investigation was commissioned in an email dated 15 July 2019 by Michelle Chiu of Fabcot Pty Ltd and was undertaken in accordance with Douglas Partners' proposal SYD190724 dated 12 July 2019.

The objectives of the PSI were to:

- Assess the potential for contamination at the site based on past and present site uses;
- Identify potential contaminants of concern; and
- Make recommendations for additional investigations (if required).

The desktop study has been conducted in general accordance with the National Environment Protection Council (NEPC) *National Environment Protection (Assessment of Site Contamination) Measure 1999* (amended 2013, NEPC 2013) and included a review of historical information, a site walkover and development of a preliminary conceptual site model (CSM).

It is noted that an intrusive investigation has not been conducted as part of the study.

### 1.1 Proposed Development

Based on the preliminary information supplied by the client it is understood that the proposed development will include the demolition of existing structures and construction of a multi-storey mixed use development over a three-level basement. It is understood that a new Woolworths and BWS is to be incorporated into the development. Excavation for the basement is anticipated to extend to depths of about 9 m below existing surface levels. Locally, deeper excavation may be required for service trenches and crane pads.

## 2. Scope of Work

The following scope of work was conducted for the PSI:

- A site walkover to observe current site conditions and any indicators of potential contamination;
- Review of historical and current aerial photographs;
- Review of historical title deeds;

- Review of soils and geological maps including potential acid sulfate soils and salinity risk maps;
- Review of the Section 10.7 Planning Certificates (Previously Section 149 Planning certificates);
- Review of records held by SafeWork NSW. The records held by SafeWork may include current and historic licences to store dangerous goods;
- Review of Council records;
- Review of Environment Protection Authority (EPA) Notices and the Bureau of Meteorology (BOM) groundwater bore records;
- Review of report as provided by the client; and
- Preparation of this PSI report detailing the findings of the review of site history information and walkover, and comment on the potential risk of contamination, and providing recommendations for further investigations, if considered necessary.

### 3. Site Identification and Description

#### 3.1 Site Identification

The site identification information is summarised as follows:

**Table 1: Site Identification Details**

Item	Details
Site Owner / Lease holdings	MARTIN AND SAVAGE PTY LIMITED FAIRFIELD NURSING HOME HOLDINGS PTY. LTD IN 5/10 SHARE CLOVER LEA HOLDINGS PTY. LIMITED IN 3/10 SHARE LAURELDENE HOLDINGS PTY. LIMITED IN 2/10 SHARE AS TENANTS IN COMMON DETROIT RIVER PTY LIMITED
Site Address	923-935 Bourke Street, Waterloo, 2017
Current land use	Retail and Warehouse
Lot and Deposited Plan (D.P.)	SP 22322
LEP Planning Zone	B4: Mixed Use
Council	Sydney City Council
Approximate Site Area	6,500 m <sup>2</sup>
Proposed future land-use	Woolworths / mixed use

### 3.2 Site Layout and Description

The site comprises a parallelogram shaped area of about 5,200 m<sup>2</sup>, the general layout of which is shown on Drawing 1, Appendix C. At the time of DP's presence on site, single and two-storey commercial buildings with on-ground parking occupied the site. Currently the site is occupied by a crystal wholesaler, a textile wholesaler, a tyre shop, and various other retail / wholesale stores. Existing surface levels were observed to be relatively flat across the site.

Currently the site is occupied by a crystal wholesaler, a textile wholesaler, a tyre shop, and various other retail / wholesale stores. The site includes a car park area. The external brickwork of the commercial buildings on the site appeared to be in a relatively good condition. The pavements within the site appeared to be in a fair condition with some signs of minor cracking evident.

The site is situated within a built-up area developed for a variety of uses. A summary of the current land uses adjacent to the site is given in Table 2. Approximately 400 meters to the north-east is a dry cleaner, and 200 meters to the north-east are multiple car yards. Further to the south is a United Petroleum petrol station.

**Table 2: Summary of Adjacent Land Use**

<b>Direction Relative to the Site</b>	<b>Land Use Description</b>
North	<p>McEvoy Street followed by a largely paved vacant block with an old derelict building. This block has been fenced off with signage indicating that the site has been approved for a multi-storey (high rise) building / complex. Given the size of the proposed development it is anticipated that this development will include a multi-level basement car park.</p> <p>McEvoy Street is a Roads and Maritime Services (RMS) asset.</p>
East	<p>Bourke Street followed by six to ten-storey mixed-use buildings over a probable multi-level basement car park. During DP's presence on site, access to the basement car park below these buildings was not possible. The extent and depth of these nearby basement car parks should be confirmed prior to final design.</p>
South	<p>Single and two-storey commercial building with on-ground parking adjoining the southern site boundary. Further to the south is a United Petroleum petrol station.</p>
West	<p>Young Street and further to the west single and two-storey commercial buildings with on-ground parking and a multi-storey residential building over a probable multi-level basement. During DP's presence on site, access to the basement car park below these buildings was not possible. The extent and depth of these nearby basement car parks should be confirmed prior to final design.</p>

Drawing 1 (Appendix C) and Photographs 1 and 2 (Plate 1, Appendix B) show the layout of the site and some of the main visible features.



## 4. Regional Geology and Hydrogeology

### 4.1 Geology

Reference to the Sydney 1:100,000 Geological Series Sheet indicates that the site is underlain by Quaternary sediments comprising fine to medium grained sands probably underlain by Hawkesbury Sandstone and / or Ashfield shale, which is mapped north (1.3 km) and the west (2 km) of the site. The elevation (Reduced Level) of the site is approximately 23 m above Australian Height Datum (AHD).

The investigation confirmed the geological mapping and encountered aeolian sediments and residual soils overlying sandstone. Ashfield Shale was not encountered in the boreholes.

### 4.2 Hydrology

The Botany Sand Beds, Botany Basin, NSW Northern, Southern and Western Zones Status Report No.2 prepared by the Department of Land and Water Conservation (DLWC) [GWMA018, March 2000] provides an overview of the Botany sand beds. The report indicates that there are two groundwater systems operating in the region, one being a deeper confined aquifer system in the fractured Triassic bedrock and a shallower unconfined to semi-confined system which is present within the unconsolidated sediments of the Botany sand beds. The saturated portion of the Botany sand beds is known as the Botany Sands Aquifer.

Centennial Park and its associated ponds are located approximately 2 km to the east, whilst Alexandra Canal is located approximately 2.1 km to the south west. The anticipated groundwater flow direction from the site is south to south west. The area has a domestic ban on groundwater use.

### 4.3 Acid Sulphate Soils and Salinity

Acid Sulphate Soil Risk Mapping by the NSW Department of Planning Industry and Environment identify the site to be within a 'Class 5' zone. Acid Sulphate Soil (ASS) is typically not found in Class 5 areas and the site is only at risk of ASS from an environmental point of view if proposed works are within 500 m of a Class 1, 2, 3 or 4 land that is below RL 5 m AHD, and by which the groundwater table is likely to be lowered below RL 1 m AHD.

The results of the acid sulphate soil laboratory test results completed as part of the geotechnical investigation by DP (reference 86864.00.R.003.Rev0, dated 17 October 2019) indicate that ASS are not present at the site.

Water quality in the Botany Sand Aquifer is typically of low salinity (less than 150 uS/m) and pH varies between 4.3 - 8.9.

#### 4.4 Groundwater Bore Search

The Lotsearch Report (Appendix D) includes a map and list of registered groundwater bores in a zone of 2 km from the site. The below listed bores are those within 100 m of the site, as extracted from the Lotsearch Report. It is noted that the bores are listed for monitoring purposes only. No domestic use is noted given the ban on domestic use of groundwater.

**Table 3: Groundwater Bores**

Boreholes within the dataset buffer:

GW No.	Licence No	Work Type	Owner Type	Authorised Purpose	Intended Purpose	Name	Complete Date	Final Depth (m)	Drilled Depth (m)	Salinity (mg/L)	SWL (m)	Yield (L/s)	Elev (AHD)	Dist	Dir
GW113 473	10BL603 970	Bore	Local Govt	Monitoring Bore	Monitoring Bore	City of Sydney	07/07/2000	3.00	3.00					3m	North East
GW113 475	10BL603 970	Bore	Local Govt	Monitoring Bore	Monitoring Bore	City of Sydney	07/07/2009	6.00	6.00					11m	West
GW113 474	10BL603 970	Bore	Local Govt	Monitoring Bore	Monitoring Bore	City of Sydney	07/07/2009	6.00	6.00					12m	North West
GW113 797	10BL603 971	Bore	Other Govt	Monitoring Bore	Monitoring Bore	Sydney Water Corp	05/05/2006	4.13	4.13					21m	North
GW113 254	10BL604 454	Bore	Other Govt	Monitoring Bore	Monitoring Bore	Sydney Water - Waterloo	29/11/2010	3.60	3.60					23m	North
GW113 778	10BL603 971	Bore	Other Govt	Monitoring Bore	Monitoring Bore	Sydney Water Corp	13/11/2000	5.00	5.00					25m	North East
GW113 780	10BL603 971	Bore	Other Govt	Monitoring Bore	Monitoring Bore	Sydney Water Corp	16/11/2000	8.00	8.00					26m	North
GW112 711	10BL604 402	Bore	Other Govt	Monitoring Bore	Monitoring Bore	Sydney Water Corporation	30/11/2010	3.60	3.60					30m	North
GW111 960	10BL605 226	Bore	Private	Monitoring Bore	Monitoring Bore		07/08/2012	6.00	6.60	1124	3.52			30m	West
GW113 779	10BL603 971	Bore	Other Govt	Monitoring Bore	Monitoring Bore	Sydney Water Corp	13/11/2000	9.00	9.00					33m	North East
GW113 777	10BL603 971	Bore	Other Govt	Monitoring Bore	Monitoring Bore	Sydney Water Corp	13/11/2000	6.00	6.00					33m	North East
GW113 255	10BL604 454	Bore	Other Govt	Monitoring Bore	Monitoring Bore	Sydney Water - Waterloo	29/11/2010	4.00	4.00					44m	North
GW113 469	10BL603 970	Bore	Local Govt	Monitoring Bore	Monitoring Bore	City of Sydney	19/01/2007	3.10	3.10					52m	North
GW112 712	10BL604 402	Bore	Other Govt	Monitoring Bore	Monitoring Bore	Sydney Water Corporation	29/11/2010	4.00	4.00					56m	North
GW113 256	10BL604 454	Bore	Other Govt	Monitoring Bore	Monitoring Bore	Sydney Water - Waterloo	29/11/2010	4.05	4.05					67m	North
GW113 784	10BL603 971	Bore	Other Govt	Monitoring Bore	Monitoring Bore	Sydney Water Corp	22/11/2000	7.00	7.00					67m	North East
GW111 959	10BL605 226	Bore	Private	Monitoring Bore	Monitoring Bore		07/08/2012	6.00	6.00	1077	2.60			76m	West
GW113 257	10BL604 454	Bore	Other Govt	Monitoring Bore	Monitoring Bore	Sydney Water - Waterloo	29/11/2010	4.10	4.10					88m	North
GW112 713	10BL604 402	Bore	Other Govt	Monitoring Bore	Monitoring Bore	Sydney Water Corporation	29/11/2010	4.05	4.05					90m	North
GW113 468	10BL603 970	Bore	Local Govt	Monitoring Bore	Monitoring Bore	City of Sydney	18/01/2007	3.50	3.50					93m	North
GW113 258	10BL604 454	Bore	Other Govt	Monitoring Bore	Monitoring Bore	Sydney Water - Waterloo	29/11/2010	4.10	4.10					97m	North
GW112 129	10BL160 293	Bore	Private	Monitoring Bore	Monitoring Bore		03/10/2001	5.50	5.50					98m	West
GW112 128	10BL160 293	Bore	Private	Monitoring Bore	Monitoring Bore		03/10/2001	5.50	5.50					100m	West
GW112 714	10BL604 402	Bore	Other Govt	Monitoring Bore	Monitoring Bore	Sydney Water Corporation	29/11/2010	4.10	4.10					107m	North

## 5. Review of Previous Report

As part of this due diligence assessment, DP was provided with a copy of the Arcadis report titled *Phase 2 Environmental Site Assessment, 923-935 Bourke Street, Waterloo*, dated 31 May 2018 (Arcadis, 2018). The report was prepared for SP 22322. A summary of the pertinent information and findings of the assessment is presented in this section.

### 5.1 Site information

Arcadis conducted a site walkover on 8 March 2018. At the time the site comprised a Jax Tyre Centre, an area occupied by the Dept of Navy, and a textile company (Martin and Savage) in the southern most unit.

A 1,586 litre underground storage tank (UST) and bowser was noted to exist on the south western corner at Martin and Savage, which was noted to be in good condition.

The site was noted to have been used for commercial/industrial purposes since 1950 where it was used for pipe manufacturing, engineering purposes, founding (ferrous), boiler making and for blacksmithing purposes. After 1986 the business activities onsite were reported to have changed and the site was used for textile manufacturing and printing purposes.

The site was noted to have a history of industrial use including foundry and printing works, which may have had prior use of metals and acids as well as TCE, which was used in printing works.

### 5.2 Fieldwork and Analysis

Arcadis undertook an intrusive site investigation on 26 and 27 May 2018 which included:

- Seven (7) dedicated soil bores (MW4, MW5, SB1, SB4, SB5, SB7 and SB8) Note: MW4 and MW5 encountered refusal and no water was observed; and
- Four (4) soil bores subsequently converted into groundwater monitoring wells, MW1, MW2, MW3 and MW6.

They then undertook groundwater sampling on 6 April 2018.

The bore and well locations are shown on Figure 2, Appendix C (extracted from Arcadis, 2018).

Selected soil samples were submitted for analysis of:

- Total recoverable hydrocarbons (TRH);
- Benzene, Toluene, Ethylbenzene, Xylene and Naphthalene (BTEXN);
- Polycyclic Aromatic Hydrocarbons (PAHs);
- Volatile Organic Compounds (VOC's);
- 8 Heavy Metals (As, Ca, Cr, Cu, Ni, Pb, Zn, and Hg);
- organochlorine/organophosphate pesticides (OC/OPPs) – surface/fill soils only;

- Asbestos – surface/fill samples only.

One (1) 10L sample from 6 sampling locations was collected from representative borehole locations for assessment of Asbestos Containing Materials (ACM).

Groundwater was sampled using low flow sampling techniques and samples were analysed for:

- TRH;
- BTEX;
- PAHs
- VOC's; and
- 8 Heavy Metals.

Groundwater wells were surveyed using a differential GPS to obtain spatial coordinates and top of well casing elevation.

### 5.3 Results

The following summarises the field and analytical results documented in Arcadis (2018):

- Fill material ranged in depth between approximately 0.5 to 2.5 metres across the site;
- Laboratory analysis of soil samples collected at the site reported exceedances of the adopted commercial soil guidelines at locations SB5 and SB2 for TRH C<sub>10</sub>-C<sub>16</sub> and benzo(a)pyrene;
- Laboratory analysis of soil samples collected at the site reported exceedances of the adopted high density residential soil guidelines at locations SB2, SB5 and MW3 for C<sub>10</sub>-C<sub>16</sub>, C<sub>16</sub>-C<sub>34</sub>, F2-Napthalene and benzo(a)pyrene;
- It is noted that SB2 and MW3 exceeded the ecological screening level for Urban residential, fine soil (0-2m) value for benzo(a)pyrene;
- Asbestos was detected in samples SB2 at 1.0m and SB6 at 0.3m. Both chrysotile and amosite asbestos were detected in both samples;
- The exceedances of the adopted guidelines are acceptable for continued commercial/industrial use. The soil at locations SB2, SB5 and MW3 will need to be remediated under a RAP for the site to be suitable for residential purposes.

Arcadis reported water levels in the monitoring wells of between 3.1 m and 4.7 m below ground level. The inferred groundwater flow direction was towards the south-east.

Heavy metal exceedances in all groundwater monitoring wells for copper and zinc. Arcadis considered that these exceedances are representative of groundwater quality in an urban environment and as they are less than one order of magnitude above criteria, they are not considered to represent an unacceptable risk to site occupants.

## 5.4 Recommendations

On the basis of the assessment results, Arcadis (2018) states that the site is suitable for ongoing commercial/industrial use and does not require any remediation works for its current ongoing industrial use. If, however maintenance works involving the removal of the concrete hardstand are required, advice in regards to the potential presence of asbestos in fill material should be obtained from a suitably qualified professional.

If site redevelopment for a medium to high density use is proposed, Arcadis recommended the preparation of a remedial action plan (RAP) which should detail the following:

- Removal and validation of the underground storage tank and associated infrastructure onsite;
- Details of additional sampling beneath the current building footprint to further confirm, or otherwise the current results. It was noted that this may need to occur following any future demolition works;
- Details of any additional sampling required to ensure there is adequate site coverage in relation to any potential data gaps created by the proposed development layout;
- If required, details on how the fill material including any asbestos impacted or hydrocarbon impacted soils will be classified prior to removal offsite. The soil classification will need to be conducted in accordance with the NSW EPA (2014) Waste Classification Guidelines; and
- Contingency measures in regards to encountering un-expected contamination during any proposed earthworks.

## 6. Site History

The following sections describe the methodology and outcomes of the site history review, a lot of which was covered in Arcadis (2018).

### 6.1 NSW EPA Public Registers

The search of the NSW EPA website on 19 July 2019 indicated that:

- Lawrence Dry Cleaners (887-893 Bourke Street) is currently held under the management class: Contamination currently regulated under CLM Act.

Lawrence Dry Cleaners has been under regulation since 2004 and has affected 887-893 Bourke Street, 895-899 Bourke Street, 901 Bourke Street, Parts of 207-229 Young Street, Parts on 903-921 Bourke Street, Waterloo. The EPA states that the groundwater beneath the land is contaminated with significant concentrations substantially exceeding relevant levels in the ANZECC Guidelines for Fresh and Marine Water Quality. VC concentrations substantially exceed the Drinking Water Guideline value. Contaminated groundwater has migrated from the southwestern (down-gradient) boundary of the site at 887-893 Bourke Street, Waterloo, and impacted on the adjoining sites. The contaminated groundwater plume may continue to spread.

- Previously 13 other contamination records within 1 km of site, including petrol stations and processing plants, which are either under assessment or regulation under the CLM Act not required.

## 6.2 Historical Title Search

Title deeds dating back to 1919 indicated that the site has likely been used predominantly for industrial and commercial land use.

## 6.3 Historical Aerial Photography

Historical aerial photographs from ten periods of photography provided by Lotsearch Pty Ltd were reviewed (refer to Appendix D). The historical aerial photographs were examined for signs of potential areas of environmental concern such as previous structures which may have subsequently been removed, existing structures, stripped soil or areas of filling or disturbance or other signs of a potentially contaminating nature. The historical maps were examined for land uses that could be potential sources of contamination. The findings of the review are summarised below in Table 4.

**Table 4: Historical Aerial Photograph/Map Observations**

<b>Aerial Photograph/ Map (Year)</b>	<b>Site Area Description</b>	<b>Surrounding Areas</b>
<b>1930</b>	Although difficult to see in the photograph, the site looks either largely vacant to use for industrial/commercial purposes.	Surrounding areas seem to be used to commercial/industrial purposes, with the area to the north looking largely vacant apart from one large building.
<b>1943</b>	The site contains multiple long and narrow buildings, likely used for warehousing or industrial use.	The surrounding areas are largely unchanged, with development of two more large buildings on the property to the north.
<b>1955</b>	The site is unchanged since 1943.	The surrounding areas seem unchanged since 1943.
<b>1961</b>	The site is unchanged since 1955	The surrounding areas seem unchanged since 1955.
<b>1965</b>	The site is unchanged since 1961	The surrounding areas seem unchanged since 1961.
<b>1970</b>	The site is unchanged since 1965	The surrounding areas seem unchanged since 1965, with the addition of a petrol station directly to the south.
<b>1982</b>	The site is unchanged since 1970	The surrounding areas seem unchanged since 1970, with the demolition of previous building to the east, and addition of large warehouses, and parking areas.

Aerial Photograph/ Map (Year)	Site Area Description	Surrounding Areas
1991	The site has had previous buildings demolished and one large building built in their place, including the addition of the carpark on the west of the site.	The surrounding areas seem unchanged since 1982
2001	The site is unchanged since 1991.	The surrounding areas seem unchanged since 1982, with the exception of the demolition of multiple buildings on the property north of the site.
2009	The site is unchanged since 1991.	The surrounding areas seem unchanged since 2001, with addition to an area far east of the site.

#### 6.4 Section 10.7 Planning Certificates

The Section 10.7 Certificates were obtained for Lot 10 D.P. 705894, Lots 1-3 SP 22322. The site is located within the local government area of City of Sydney and is zoned as B4: Mixed Use.

As prescribed by section 59 (2) of the Contaminated Land Management Act 1997 it is noted that the lots investigated are subject to the below:

- (a) The land to which the certificate relates is **not declared** to be **significantly contaminated** land within the meaning of that act as at the date when the certificate is issued.
- (b) The land to which the certificate relates is **not subject** to a **management order** within the meaning of that act as at the date when the certificate is issued.
- (c) The land to which the certificate relates is **not** the subject of an **approved voluntary management proposal** within the meaning of that act at the date the certificate is issued.
- (d) The land to which the certificate relates is **not** the subject of an **ongoing maintenance order** within the meaning of that act as at the date when the certificate is issued.
- (e) As at the date when the certificate is issued, Council has **not** identified that a **site audit statement** within the meaning of that act has been received in respect of the land the subject of the certificate.

The Section 10.7 Planning Certificates are included in Appendix E.



## 6.5 EPA PFAS investigation programme

The site is not part of the current EPA PFAS investigation program. The nearest property being part of the program is Alexandria Fire and Rescue NSW, located on Wyndham Street, Alexandria, approximately 800 m from the site.

## 6.6 SafeWork Records for Dangerous Goods Licences

A search of the Dangerous Goods and Stored Chemical Information Database held by Safework NSW was conducted on 10 September 2019. The search did not locate any records pertaining to the storage of dangerous goods at the site. A copy of the response from SafeWork NSW is included in Appendix F.

# 7. Preliminary Conceptual Site Model

Arcadis (2018) presented a conceptual site model (CSM) based on their site history review and fieldwork. The CSM is considered to accurately represent the potential contamination sources, receptors and pathways in relation to the site. However, potential off-site sources of groundwater contamination from nearby dry cleaners, service stations and other industry are also considered to be relevant.

## 7.1 Potential Contamination Sources

Potential sources of contamination at the site and the associated contaminants of potential concern (CoPC) are listed in Table 5 below.

**Table 5: Potential Sources of Contamination**

Source (S)	Associated Chemicals	CoPC
Printing and packaging processes	Inorganic and organic dyes, solvents, glues, bleaching agents.	BTEX, TRH, Chlorinated solvents, petroleum based solvents, heavy metals, PAH, volatile organic compounds (VOCs).
Textile Waste	Inorganic and organic dyes, solvents, glues, bleaching agents.	BTEX, TRH, Chlorinated solvents, petroleum based solvents, heavy metals, PAH, volatile organic compounds (VOCs).
Tyre Workshop	Oil, petrol, grease, degreasers.	BTEX, TRH, PAH, VOCs.
Boiler makers Foundry Pipe Manufacturing Blacksmiths	Petrol, diesel, oil, solvents, degreasers, lubricants, inorganic and organic dyes, glues, bleaching agents, anti-corrosion chemicals, acids.	Petrol, diesel, oil, solvents, degreasers, lubricants, inorganic and organic dyes, glues, bleaching agents, anti-corrosion chemicals, acids.
Fill materials	Asbestos, ash, slag, foundry waste.	Asbestos, PAH, heavy metals, TRH.
Building materials containing ACM	Asbestos.	Asbestos.
Off-site sources (dry cleaners, petrol stations, other industry)	Petrol, diesel, oil, solvents, kerosene, mineral spirits, vinyl chloride, oil	Heavy metals, TRH, BTEX, VOC.

## 7.2 Potentially Affected Media

Potentially affected media at the site include:

- Soil
- Groundwater
- Soil Vapour
- Indoor air

## 7.3 Pathways

contamination on and offsite include:

- Direct contact with contaminated soil/groundwater
- Inhalation of vapours
- Vertical migration of spills/leaks to groundwater
- Ingestion of dust/abstracted groundwater
- Inhalation of asbestos fibres

## 7.4 Receptors

Potential receptors to contamination include:

- Site workers
- Intrusive maintenance workers
- Demolition/construction workers
- Surrounding residents
- Groundwater users (off-site)

## 8. Conclusions and Recommendations

Based on the current findings of the PSI it is considered that the site can be made suitable for the proposed mixed use (Woolworths) development, subject to the following:

- Preparation of a remedial action plan (RAP) which should detail the following:
  - Removal and validation of the UST and associated infrastructure onsite;
  - Details of additional sampling beneath the current building footprint following demolition;
  - Details of any additional sampling required to ensure there is adequate site coverage in relation to any potential data gaps created by the proposed development layout;

- Remediation options and preference in relation to identified contamination in soil (Arcadis has reported some TRH, PAH and asbestos contamination at some locations);
  - Waste classification protocols for all surplus soils requiring removal from the site; and
  - Contingency measures in regards to encountering un-expected contamination during any proposed earthworks, as an unexpected finds protocol; and
- Validation of the successful implementation of the RAP.

It is noted that recommended additional investigation works could be undertaken and reported as a detailed site investigation (DSI) used to inform the RAP.

As the site requires excavation to accommodate three levels of basement, it is likely that temporary dewatering will be required during the construction phase. A dewatering management plan is therefore likely to be condition of the proposed development, and a condition of a dewatering licence. Additional assessment of groundwater quality will need to form part of any licence application.

## 9. Limitations

Douglas Partners (DP) has prepared this report for this project at 923-935 Bourke Street, Waterloo in accordance with DP's proposal dated 12 July 2019 and acceptance received from Michelle Chiu of Fabcot Pty Ltd dated 15 July 2019. The work was carried out under DP's Conditions of Engagement. This report is provided for the exclusive use of Fabcot Pty Ltd for this project only and for the purposes as described in the report. It should not be used by or relied upon for other projects or purposes on the same or other site or by a third party. Any party so relying upon this report beyond its exclusive use and purpose as stated above, and without the express written consent of DP, does so entirely at its own risk and without recourse to DP for any loss or damage. In preparing this report DP has necessarily relied upon information provided by the client and/or their agents.

DP's advice is based upon the conditions encountered during this investigation. The advice may also be limited by budget constraints imposed by others or by site accessibility.

This report must be read in conjunction with all of the attached and should be kept in its entirety without separation of individual pages or sections. DP cannot be held responsible for interpretations or conclusions made by others unless they are supported by an expressed statement, interpretation, outcome or conclusion stated in this report.

This report, or sections from this report, should not be used as part of a specification for a project, without review and agreement by DP. This is because this report has been written as advice and opinion rather than instructions for construction.

Asbestos has not been detected by observation. However, the building materials observed and the age of the existing buildings are considered as indicative of the possible presence of hazardous building materials (HBM), including asbestos. Additionally, it is considered possible that HBM, including asbestos, may be present in unobserved parts of the sites, and hence no warranty can be given that asbestos is not present.

The contents of this report do not constitute formal design components such as are required, by the Health and Safety Legislation and Regulations, to be included in a Safety Report specifying the hazards likely to be encountered during construction and the controls required to mitigate risk. This design process requires risk assessment to be undertaken, with such assessment being dependent upon factors relating to likelihood of occurrence and consequences of damage to property and to life. This, in turn, requires project data and analysis presently beyond the knowledge and project role respectively of DP. DP may be able, however, to assist the client in carrying out a risk assessment of potential hazards contained in the Comments section of this report, as an extension to the current scope of works, if so requested, and provided that suitable additional information is made available to DP. Any such risk assessment would, however, be necessarily restricted to the environmental components set out in this report and to their application by the project designers to project design, construction, maintenance and demolition.

---

**Douglas Partners Pty Ltd**

---

## **Appendix A**

---

About This Report

# About this Report

# Douglas Partners



## Introduction

These notes have been provided to amplify DP's report in regard to classification methods, field procedures and the comments section. Not all are necessarily relevant to all reports.

DP's reports are based on information gained from limited subsurface excavations and sampling, supplemented by knowledge of local geology and experience. For this reason, they must be regarded as interpretive rather than factual documents, limited to some extent by the scope of information on which they rely.

## Copyright

This report is the property of Douglas Partners Pty Ltd. The report may only be used for the purpose for which it was commissioned and in accordance with the Conditions of Engagement for the commission supplied at the time of proposal. Unauthorised use of this report in any form whatsoever is prohibited.

## Borehole and Test Pit Logs

The borehole and test pit logs presented in this report are an engineering and/or geological interpretation of the subsurface conditions, and their reliability will depend to some extent on frequency of sampling and the method of drilling or excavation. Ideally, continuous undisturbed sampling or core drilling will provide the most reliable assessment, but this is not always practicable or possible to justify on economic grounds. In any case the boreholes and test pits represent only a very small sample of the total subsurface profile.

Interpretation of the information and its application to design and construction should therefore take into account the spacing of boreholes or pits, the frequency of sampling, and the possibility of other than 'straight line' variations between the test locations.

## Groundwater

Where groundwater levels are measured in boreholes there are several potential problems, namely:

- In low permeability soils groundwater may enter the hole very slowly or perhaps not at all during the time the hole is left open;

- A localised, perched water table may lead to an erroneous indication of the true water table;
- Water table levels will vary from time to time with seasons or recent weather changes. They may not be the same at the time of construction as are indicated in the report; and
- The use of water or mud as a drilling fluid will mask any groundwater inflow. Water has to be blown out of the hole and drilling mud must first be washed out of the hole if water measurements are to be made.

More reliable measurements can be made by installing standpipes which are read at intervals over several days, or perhaps weeks for low permeability soils. Piezometers, sealed in a particular stratum, may be advisable in low permeability soils or where there may be interference from a perched water table.

## Reports

The report has been prepared by qualified personnel, is based on the information obtained from field and laboratory testing, and has been undertaken to current engineering standards of interpretation and analysis. Where the report has been prepared for a specific design proposal, the information and interpretation may not be relevant if the design proposal is changed. If this happens, DP will be pleased to review the report and the sufficiency of the investigation work.

Every care is taken with the report as it relates to interpretation of subsurface conditions, discussion of geotechnical and environmental aspects, and recommendations or suggestions for design and construction. However, DP cannot always anticipate or assume responsibility for:

- Unexpected variations in ground conditions. The potential for this will depend partly on borehole or pit spacing and sampling frequency;
- Changes in policy or interpretations of policy by statutory authorities; or
- The actions of contractors responding to commercial pressures.

If these occur, DP will be pleased to assist with investigations or advice to resolve the matter.

# *About this Report*

## **Site Anomalies**

In the event that conditions encountered on site during construction appear to vary from those which were expected from the information contained in the report, DP requests that it be immediately notified. Most problems are much more readily resolved when conditions are exposed rather than at some later stage, well after the event.

## **Information for Contractual Purposes**

Where information obtained from this report is provided for tendering purposes, it is recommended that all information, including the written report and discussion, be made available. In circumstances where the discussion or comments section is not relevant to the contractual situation, it may be appropriate to prepare a specially edited document. DP would be pleased to assist in this regard and/or to make additional report copies available for contract purposes at a nominal charge.

## **Site Inspection**

The company will always be pleased to provide engineering inspection services for geotechnical and environmental aspects of work to which this report is related. This could range from a site visit to confirm that conditions exposed are as expected, to full time engineering presence on site.



---

## **Appendix B**

---

Site Photographs



Photo 1: Facing south east onto north west area of building.



Photo 2: Car park in far south west area of the site.


	<b>Environmental PSI</b> <b>Proposed Woolworths Development</b> <b>923-935 Bourke Street, Waterloo</b>	PROJECT: 86864.00
		PLATE No: 1
	CLIENT: Fabcot Pty Ltd	REV: 0
		DATE: 22-Jul-19



Photo 3: Facing the far north area of site, showing landscaping and residential buildings to the east.



Photo 4: Facing the far east of site, with Bourke Street on the left, carpark on the right, and residential buildings to the south.



**Environmental PSI**

**Proposed Woolworths Development  
923-935 Bourke Street, Waterloo**

CLIENT: Fabcot Pty Ltd

PROJECT: 86864.00

PLATE No: 2

REV: 0


DATE: 22-Jul-19



Photo 5: Car park in north west area of the site.



Photo 6: Far north east pavement, with vacant lot and derelict building to the north.

	<b>Environmental PSI</b> <b>Proposed Woolworths Development</b> <b>923-935 Bourke Street, Waterloo</b>	PROJECT: 86864.00
		PLATE No: 3
		REV: 0
		DATE: 22-Jul-19
CLIENT: Fabcot Pty Ltd		

---

## Appendix C

---

Drawings




**Locality Plan**

NOTE:  
1: Base drawing from sixmap.com

**Legend**

 Site Boundary





© Land and Property Information 2015

---

## Appendix D

---

Lotsearch Results





# LOTSEARCH

LOTSEARCH ENVIRO PROFESSIONAL

**Date: 18 Jul 2019 12:44:37**

**Reference: LS007449 EP**

**Address: 923-935 Bourke Street, Waterloo, NSW 2017**

Disclaimer:

The purpose of this report is to provide an overview of some of the site history, environmental risk and planning information available, affecting an individual address or geographical area in which the property is located. It is not a substitute for an on-site inspection or review of other available reports and records. It is not intended to be, and should not be taken to be, a rating or assessment of the desirability or market value of the property or its features. You should obtain independent advice before you make any decision based on the information within the report. The detailed terms applicable to use of this report are set out at the end of this report.

## Table of Contents

Location Confidences.....	2
Dataset Listings.....	3
Site Location Aerial .....	6
Contaminated Land & Waste Management Facilities.....	7
PFAS Investigation Programs .....	11
Defence Sites .....	13
EPA Other Sites with Contamination Issues .....	15
EPA Current Licensed Activities.....	16
EPA Delicensed & Former Licensed Activities.....	18
UPSS Sensitive Zones.....	21
Historical Business Activities.....	22
Historical Aerial Imagery & Maps .....	82
Topographic Features.....	98
Elevation Contours.....	103
Hydrogeology & Groundwater.....	104
Geology.....	141
Naturally Occurring Asbestos Potential.....	143
Soils .....	144
Acid Sulfate Soils .....	148
Dryland Salinity .....	150
Mining Subsidence Districts .....	152
State Environmental Planning.....	154
Environmental Planning Instruments.....	156
Heritage .....	161
Natural Hazards .....	169
Ecological Constraints.....	170
Terms & Conditions.....	180

## Location Confidences

Where Lotsearch has had to georeference features from supplied addresses, a location confidence has been assigned to the data record. This indicates a confidence to the positional accuracy of the feature. Where applicable, a code is given under the field heading “LC” or “LocConf”. These codes lookup to the following location confidences:

LC Code	Location Confidence
Premise match	Georeferenced to the site location / premise or part of site
General area or suburb match	Georeferenced with the confidence of the general/approximate area
Road match	Georeferenced to the road or rail
Road intersection	Georeferenced to the road intersection
Feature is a buffered point	Feature is a buffered point
Land adjacent to geocoded site	Land adjacent to Georeferenced Site
Network of features	Georeferenced to a network of features

## Dataset Listing

Datasets contained within this report, detailing their source and data currency:

Dataset Name	Custodian	Supply Date	Currency Date	Update Frequency	Dataset Buffer (m)	No. Features Onsite	No. Features within 100m	No. Features within Buffer
Cadastre Boundaries	NSW Department of Finance, Services & Innovation	19/07/2019	19/07/2019	Daily	-	-	-	-
Topographic Data	NSW Department of Finance, Services & Innovation	11/04/2019	10/04/2019	As required	-	-	-	-
List of NSW contaminated sites notified to EPA	Environment Protection Authority	17/07/2019	09/07/2019	Monthly	1000	0	1	14
Contaminated Land Records of Notice	Environment Protection Authority	10/07/2019	10/07/2019	Monthly	1000	0	0	1
Former Gasworks	Environment Protection Authority	01/07/2019	11/10/2017	Monthly	1000	0	0	0
National Waste Management Facilities Database	Geoscience Australia	07/05/2019	07/03/2017	Quarterly	1000	0	0	1
EPA PFAS Investigation Program	Environment Protection Authority	01/07/2019	01/07/2019	Monthly	2000	0	0	1
Defence PFAS Investigation & Management Program	Department of Defence	01/07/2019	01/07/2019	Monthly	2000	0	0	0
Airservices Australia National PFAS Management Program	Airservices Australia	01/07/2019	01/07/2019	Monthly	2000	0	0	0
Defence 3 Year Regional Contamination Investigation Program	Department of Defence	01/07/2019	01/07/2019	Monthly	2000	0	0	1
EPA Other Sites with Contamination Issues	Environment Protection Authority	13/12/2018	13/12/2018	Annually	1000	0	0	0
Licensed Activities under the POEO Act 1997	Environment Protection Authority	27/06/2019	27/06/2019	Monthly	1000	0	0	2
Delicensed POEO Activities still regulated by the EPA	Environment Protection Authority	27/06/2019	27/06/2019	Monthly	1000	0	0	7
Former POEO Licensed Activities now revoked or surrendered	Environment Protection Authority	27/06/2019	27/06/2019	Monthly	1000	0	0	9
UPSS Environmentally Sensitive Zones	Environment Protection Authority	14/04/2015	12/01/2010	As required	1000	1	1	1
UBD Business to Business Directory 1991 (Premise & Intersection Matches)	Hardie Grant			Not required	150	2	24	30
UBD Business to Business Directory 1991 (Road & Area Matches)	Hardie Grant			Not required	150	-	3	3
UBD Business to Business Directory 1986 (Premise & Intersection Matches)	Hardie Grant			Not required	150	4	48	57
UBD Business to Business Directory 1986 (Road & Area Matches)	Hardie Grant			Not required	150	-	9	9
UBD Business Directory 1982 (Premise & Intersection Matches)	Hardie Grant			Not required	150	0	21	37
UBD Business Directory 1982 (Road & Area Matches)	Hardie Grant			Not required	150	-	20	20
UBD Business Directory 1978 (Premise & Intersection Matches)	Hardie Grant			Not required	150	4	90	104
UBD Business Directory 1978 (Road & Area Matches)	Hardie Grant			Not required	150	-	34	34
UBD Business Directory 1975 (Premise & Intersection Matches)	Hardie Grant			Not required	150	3	52	67
UBD Business Directory 1975 (Road & Area Matches)	Hardie Grant			Not required	150	-	39	39
UBD Business Directory 1970 (Premise & Intersection Matches)	Hardie Grant			Not required	150	15	101	132
UBD Business Directory 1970 (Road & Area Matches)	Hardie Grant			Not required	150	-	86	86
UBD Business Directory 1965 (Premise & Intersection Matches)	Hardie Grant			Not required	150	15	77	86
UBD Business Directory 1965 (Road & Area Matches)	Hardie Grant			Not required	150	-	4	4
UBD Business Directory 1961 (Premise & Intersection Matches)	Hardie Grant			Not required	150	18	71	91

Dataset Name	Custodian	Supply Date	Currency Date	Update Frequency	Dataset Buffer (m)	No. Features Onsite	No. Features within 100m	No. Features within Buffer
UBD Business Directory 1961 (Road & Area Matches)	Hardie Grant			Not required	150	-	11	11
UBD Business Directory 1950 (Premise & Intersection Matches)	Hardie Grant			Not required	150	8	48	70
UBD Business Directory 1950 (Road & Area Matches)	Hardie Grant			Not required	150	-	26	26
UBD Business Directory Drycleaners & Motor Garages/Service Stations (Premise & Intersection Matches)	Hardie Grant			Not required	500	0	64	153
UBD Business Directory Drycleaners & Motor Garages/Service Stations (Road & Area Matches)	Hardie Grant			Not required	500	-	25	27
Points of Interest	NSW Department of Finance, Services & Innovation	11/04/2019	10/04/2019	Quarterly	1000	0	1	56
Tanks (Areas)	NSW Department of Finance, Services & Innovation	11/04/2019	11/04/2019	Quarterly	1000	0	0	0
Tanks (Points)	NSW Department of Finance, Services & Innovation	11/04/2019	10/04/2019	Quarterly	1000	0	0	0
Major Easements	NSW Department of Finance, Services & Innovation	11/04/2019	11/04/2019	Quarterly	1000	0	1	3
State Forest	NSW Department of Finance, Services & Innovation	18/01/2018	18/01/2018	As required	1000	0	0	0
NSW National Parks and Wildlife Service Reserves	NSW Office of Environment & Heritage	16/01/2019	14/11/2018	Annually	1000	0	0	0
Hydrogeology Map of Australia	Commonwealth of Australia (Geoscience Australia)	08/10/2014	17/03/2000	As required	1000	1	1	1
Botany Groundwater Management Zones	NSW Department of Primary Industries	15/03/2018	01/10/2005	As required	1000	1	1	1
Groundwater Boreholes	NSW Dept. of Primary Industries - Water NSW; Commonwealth of Australia (Bureau of Meteorology)	24/07/2018	23/07/2018	Annually	2000	0	23	473
Geological Units 1:100,000	NSW Dept. of Industry, Resources & Energy	20/08/2014		None planned	1000	1	-	1
Geological Structures 1:100,000	NSW Dept. of Industry, Resources & Energy	20/08/2014		None planned	1000	0	-	0
Naturally Occurring Asbestos Potential	NSW Dept. of Industry, Resources & Energy	04/12/2015	24/09/2015	Unknown	1000	0	0	0
Soil Landscapes	NSW Office of Environment & Heritage	12/08/2014		None planned	1000	1	-	1
Atlas of Australian Soils	CSIRO	19/05/2017	17/02/2011	As required	1000	1	1	1
Environmental Planning Instrument Acid Sulfate Soils	NSW Department of Planning and Environment	15/07/2019	28/06/2019	Weekly	500	1	-	-
Atlas of Australian Acid Sulfate Soils	CSIRO	19/01/2017	21/02/2013	As required	1000	1	1	2
Dryland Salinity - National Assessment	National Land and Water Resources Audit	18/07/2014	12/05/2013	None planned	1000	0	0	0
Dryland Salinity Potential of Western Sydney	NSW Office of Environment & Heritage	12/05/2017	01/01/2002	None planned	1000	-	-	-
Mining Subsidence Districts	NSW Department of Finance, Services & Innovation	11/04/2019	11/04/2019	Quarterly	1000	0	0	0
Environmental Planning Instrument SEPP State Significant Precincts	NSW Department of Planning and Environment	15/07/2019	07/12/2018	Weekly	1000	0	0	4
Environmental Planning Instrument Land Zoning	NSW Department of Planning and Environment	15/07/2019	05/07/2019	Weekly	1000	1	6	107
Commonwealth Heritage List	Australian Government Department of the Environment and Energy - Heritage Branch	16/01/2019	31/07/2018	Unknown	1000	0	0	0
National Heritage List	Australian Government Department of the Environment and Energy - Heritage Branch	16/01/2019	28/09/2018	Unknown	1000	0	0	0
State Heritage Register - Curtilages	NSW Office of Environment & Heritage	15/07/2019	09/11/2018	Quarterly	1000	0	0	0
Environmental Planning Instrument Heritage	NSW Department of Planning and Environment	15/07/2019	28/06/2019	Weekly	1000	0	5	127
Bush Fire Prone Land	NSW Rural Fire Service	28/05/2019	05/04/2019	Quarterly	1000	0	0	0



Dataset Name	Custodian	Supply Date	Currency Date	Update Frequency	Dataset Buffer (m)	No. Features Onsite	No. Features within 100m	No. Features within Buffer
Native Vegetation of the Sydney Metropolitan Area	NSW Office of Environment & Heritage	01/03/2017	16/12/2016	As required	1000	1	1	1
Ramsar Wetlands of Australia	Commonwealth of Australia Department of the Environment	08/10/2014	24/06/2011	As required	1000	0	0	0
Groundwater Dependent Ecosystems	Bureau of Meteorology	14/08/2017	15/05/2017	Unknown	1000	0	0	0
Inflow Dependent Ecosystems Likelihood	Bureau of Meteorology	14/08/2017	15/05/2017	Unknown	1000	0	0	0
NSW BioNet Species Sightings	NSW Office of Environment & Heritage	18/07/2019	18/07/2019	Weekly	10000	-	-	-

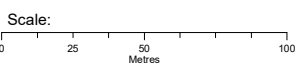
# Aerial Imagery 2018

923-935 Bourke Street, Waterloo, NSW 2017



### Legend

-  Site Boundary
-  Buffer 150m



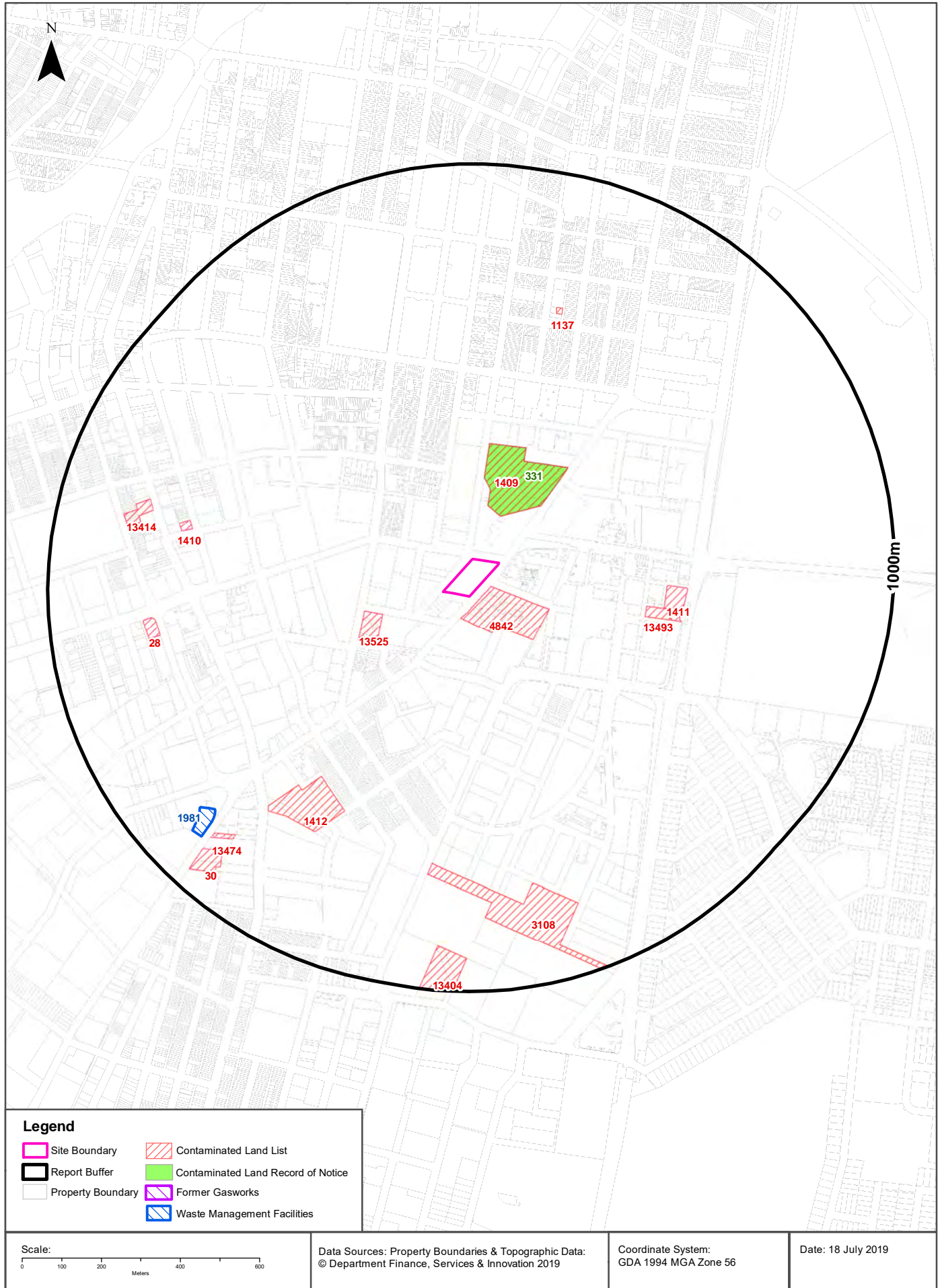
Data Sources: Aerial Imagery © Department Finance, Services & Innovation

Coordinate System:  
GDA 1994 MGA Zone 56

Date: 18 July 2019

# Contaminated Land & Waste Management Facilities

923-935 Bourke Street, Waterloo, NSW 2017



# Contaminated Land & Waste Management Facilities

923-935 Bourke Street, Waterloo, NSW 2017

## List of NSW contaminated sites notified to EPA

Records from the NSW EPA Contaminated Land list within the dataset buffer:

Map Id	Site	Address	Suburb	Activity	Management Class	Status	Location Confidence	Dist (m)	Direction
4842	Diversity Waterloo	1-13 Archibald Avenue	Waterloo	Other Industry	Under assessment	Current EPA List	Premise Match	23m	South East
1409	Lawrence Dry Cleaners	887-893 Bourke Street	Waterloo	Unclassified	Contamination currently regulated under CLM Act	Current EPA List	Premise Match	118m	North East
13525	Iconic (Former Chubb Factory) Waterloo	830-838 Elizabeth STREET	WATERLOO	Other Industry	Regulation under CLM Act not required	Current EPA List	Premise Match	164m	South West
13493	22-24 Archibald Avenue	22-24 Archibald AVENUE	WATERLOO	Other Petroleum	Regulation under CLM Act not required	Current EPA List	Premise Match	389m	East
1411	Shell Coles Express Service Station	867-877 South Dowling Street	Waterloo	Service Station	Regulation under CLM Act not required	Current EPA List	Premise Match	429m	East
1412	Waverley Woollahra Process Plant	355 Botany Road	Waterloo	Other Industry	Regulation under CLM Act not required	Current EPA List	Premise Match	560m	South West
1137	Former Printing Works	101a Marriott Street	Redfern	Other Industry	Regulation under CLM Act not required	Current EPA List	Premise Match	649m	North
1410	Proposed Construction Site	2 John Street	Waterloo	Other Industry	Regulation under CLM Act not required	Current EPA List	Premise Match	653m	West
3108	Energy Australia/ Ausgrid Zetland Depot	122 - 138 Joynton Avenue	Zetland	Other Industry	Regulation under CLM Act not required	Current EPA List	Premise Match	683m	South
28	Caltex Alexandria Service Station	133 Wyndham St, cnr McEvoy Street	Alexandria	Service Station	Regulation under CLM Act not required	Current EPA List	Premise Match	724m	West
13414	Alexandria Gardens	146-156 Wyndham Street & 146-156 Botany ROAD	ALEXANDRIA	Unclassified	Regulation under CLM Act not required	Current EPA List	Premise Match	762m	West
13474	Former Industrial Site (now Value Suites)	16 O'Riordan STREET	ALEXANDRIA	Other Industry	Regulation under CLM Act not required	Current EPA List	Premise Match	809m	South West
30	Former Mobil Service Station	20 O'Riordan Street	Alexandria	Service Station	Regulation under CLM Act not required	Current EPA List	Premise Match	861m	South West
13404	Former Goodrich Control Systems, Zetland	84 - 92 Epsom ROAD	ZETLAND	Other Industry	Under assessment	Current EPA List	Premise Match	888m	South



The values within the EPA site management class in the table above, are given more detailed explanations in the table below:

EPA site management class	Explanation
Contamination being managed via the planning process (EP&A Act)	The EPA has completed an assessment of the contamination and decided that the contamination is significant enough to warrant regulation. The contamination of this site is managed by the consent authority under the Environmental Planning and Assessment Act 1979 (EP&A Act) planning approval process, with EPA involvement as necessary to ensure significant contamination is adequately addressed. The consent authority is typically a local council or the Department of Planning and Environment.
Contamination currently regulated under CLM Act	The EPA has completed an assessment of the contamination and decided that the contamination is significant enough to warrant regulation under the Contaminated Land Management Act 1997 (CLM Act). Management of the contamination is regulated by the EPA under the CLM Act. Regulatory notices are available on the EPA's Contaminated Land Public Record of Notices.
Contamination currently regulated under POEO Act	The EPA has completed an assessment of the contamination and decided that the contamination is significant enough to warrant regulation. Management of the contamination is regulated under the Protection of the Environment Operations Act 1997 (POEO Act). The EPA's regulatory actions under the POEO Act are available on the POEO public register.
Contamination formerly regulated under the CLM Act	The EPA has determined that the contamination is no longer significant enough to warrant regulation under the Contaminated Land Management Act 1997 (CLM Act). The contamination was addressed under the CLM Act.
Contamination formerly regulated under the POEO Act	The EPA has determined that the contamination is no longer significant enough to warrant regulation. The contamination was addressed under the Protection of the Environment Operations Act 1997 (POEO Act).
Contamination was addressed via the planning process (EP&A Act)	The EPA has determined that the contamination is no longer significant enough to warrant regulation. The contamination was addressed by the appropriate consent authority via the planning process under the Environmental Planning and Assessment Act 1979 (EP&A Act).
Ongoing maintenance required to manage residual contamination (CLM Act)	The EPA has determined that ongoing maintenance, under the Contaminated Land Management Act 1997 (CLM Act), is required to manage the residual contamination. Regulatory notices under the CLM Act are available on the EPA's Contaminated Land Public Record of Notices.
Regulation being finalised	The EPA has completed an assessment of the contamination and decided that the contamination is significant enough to warrant regulation under the Contaminated Land Management Act 1997. A regulatory approach is being finalised.
Regulation under the CLM Act not required	The EPA has completed an assessment of the contamination and decided that regulation under the Contaminated Land Management Act 1997 is not required.
Under assessment	The contamination is being assessed by the EPA to determine whether regulation is required. The EPA may require further information to complete the assessment. For example, the completion of management actions regulated under the planning process or Protection of the Environment Operations Act 1997. Alternatively, the EPA may require information via a notice issued under s77 of the Contaminated Land Management Act 1997 or issue a Preliminary Investigation Order.

NSW EPA Contaminated Land List Data Source: Environment Protection Authority  
 © State of New South Wales through the Environment Protection Authority

# Contaminated Land & Waste Management Facilities

923-935 Bourke Street, Waterloo, NSW 2017

## Contaminated Land: Records of Notice

Record of Notices within the dataset buffer:

Map Id	Name	Address	Suburb	Notices	Area No	Location Confidence	Distance	Direction
331	Lawrence Dry Cleaners	887-893 Bourke Street	Waterloo	8 current and 3 former	3377	Premise Match	118m	North East

Contaminated Land Records of Notice Data Source: Environment Protection Authority

© State of New South Wales through the Environment Protection Authority

Terms of use and disclaimer for Contaminated Land: Record of Notices, please visit

<http://www.epa.nsw.gov.au/clm/clmdisclaimer.htm>

## Former Gasworks

Former Gasworks within the dataset buffer:

Map Id	Location	Council	Further Info	Location Confidence	Distance	Direction
N/A	No records in buffer					

Former Gasworks Data Source: Environment Protection Authority

© State of New South Wales through the Environment Protection Authority

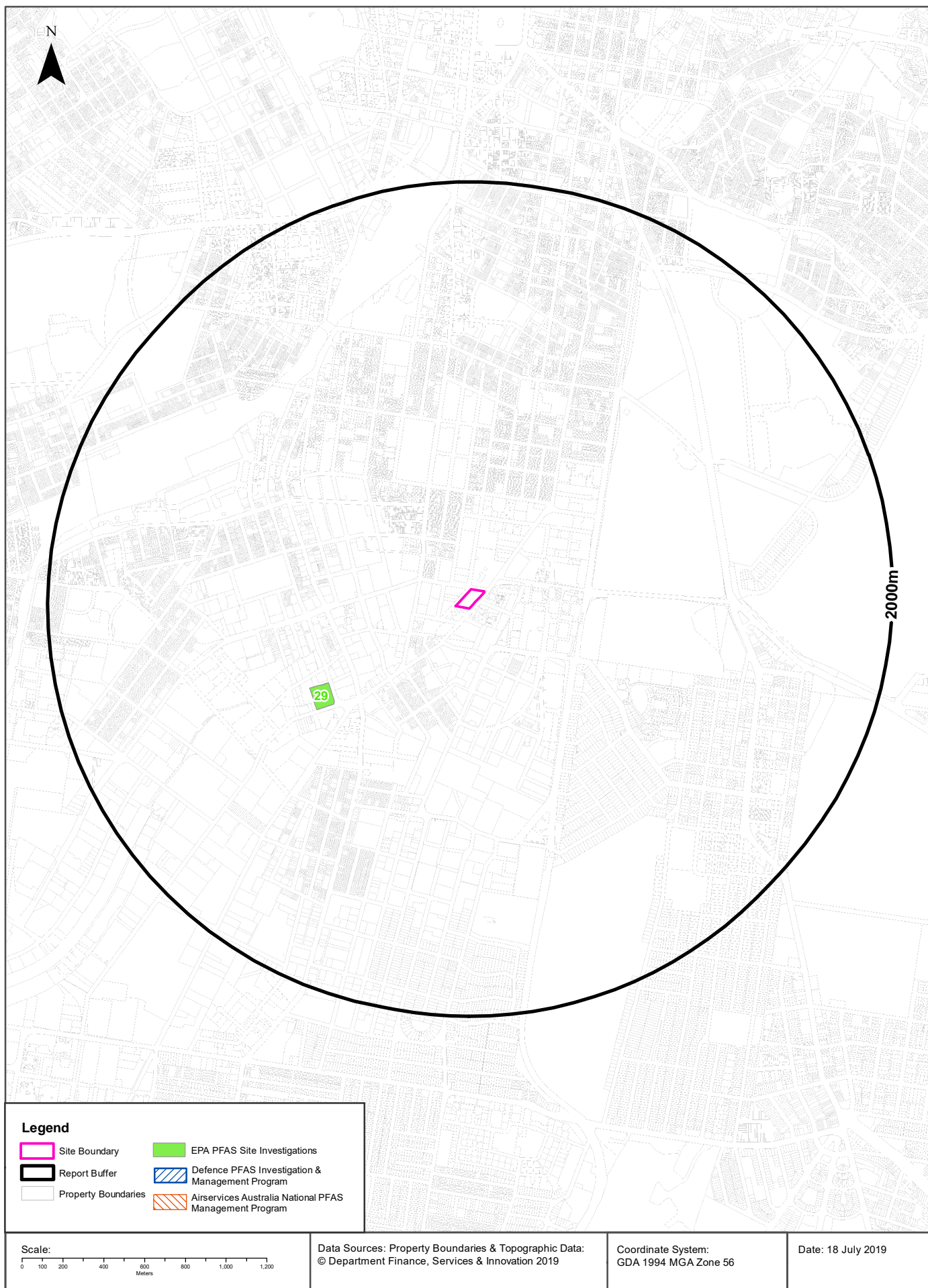
## National Waste Management Site Database

Sites on the National Waste Management Site Database within the dataset buffer:

Site Id	Owner	Name	Address	Suburb	Class	Landfill	Reprocess	Transfer	Comments	Loc Conf	Dist (m)	Direction
1981	Cardinal Group Pty Ltd	Reefway Waste	3-7 O'Riordan Street	Alexandria	Multi-Purpose		Operational	Operational		Premise Match	797 m	South West

Waste Management Facilities Data Source: Geoscience Australia

Creative Commons 3.0 © Commonwealth of Australia <http://creativecommons.org/licenses/by/3.0/au/deed.en>



## PFAS Investigation Sites

923-935 Bourke Street, Waterloo, NSW 2017

### EPA PFAS Investigation Program

Sites that are part of the EPA PFAS investigation program, within the dataset buffer:

Id	Site	Address	Loc Conf	Dist	Dir
29	Alexandria Fire and Rescue NSW	189 Wyndham Street Alexandria	Premise Match	728m	South West

EPA PFAS Investigation Program: Environment Protection Authority  
© State of New South Wales through the Environment Protection Authority

### Defence PFAS Investigation & Management Program

Sites being investigated or managed by the Department of Defence for PFAS contamination within the dataset buffer:

Map ID	Base Name	Address	Loc Conf	Dist	Dir
N/A	No records in buffer				

Defence PFAS Investigation & Management Program Data Custodian: Department of Defence, Australian Government

### Airservices Australia National PFAS Management Program

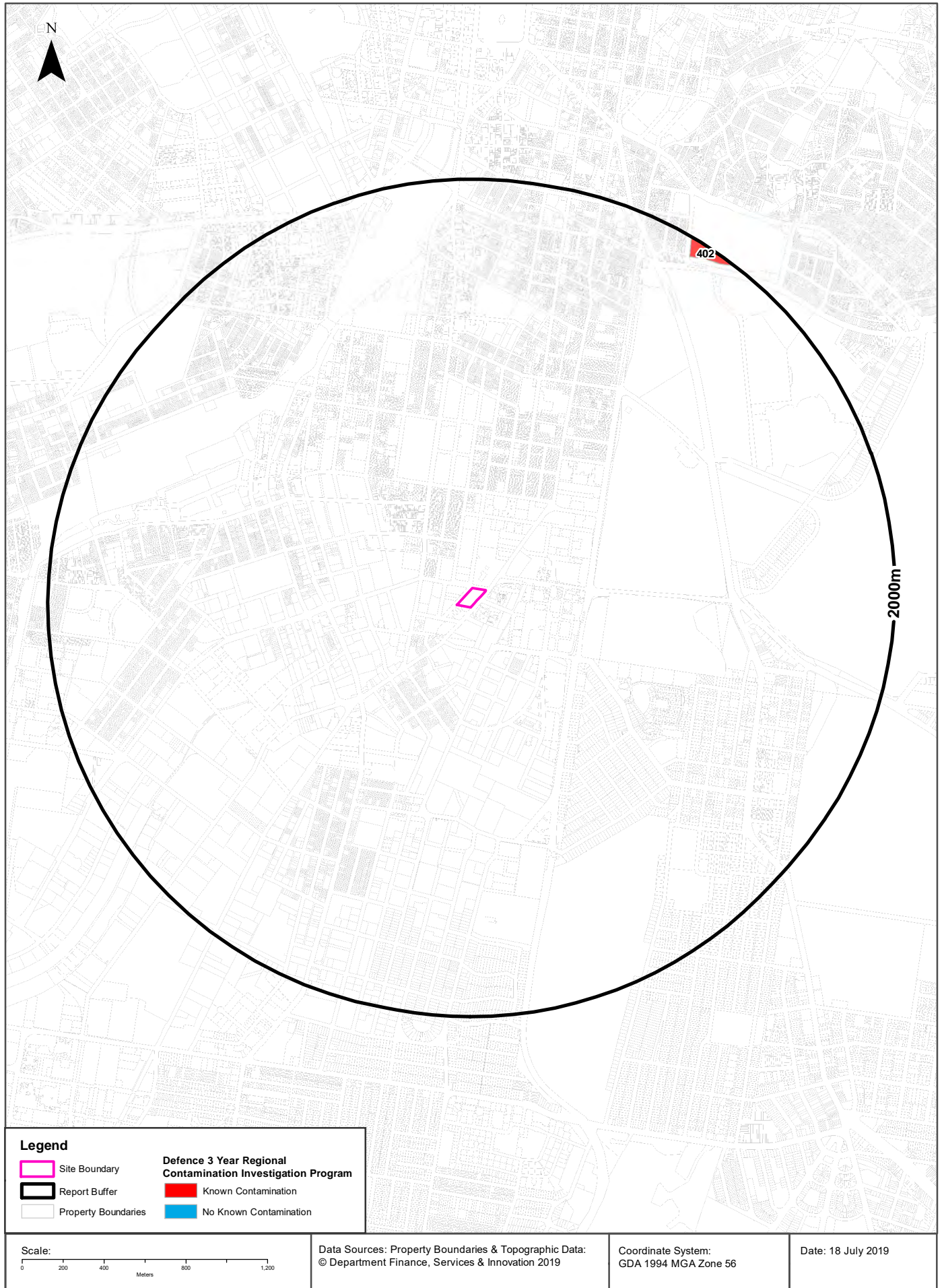
Sites being investigated or managed by Airservices Australia for PFAS contamination within the dataset buffer:

Map ID	Site Name	Impacts	Loc Conf	Dist	Dir
N/A	No records in buffer				

Airservices Australia National PFAS Management Program Data Custodian: Airservices Australia

# Defence 3 Year Regional Contamination Investigation Program

923-935 Bourke Street, Waterloo, NSW 2017



## Defence Sites

923-935 Bourke Street, Waterloo, NSW 2017

### Defence 3 Year Regional Contamination Investigation Program

Sites which have been assessed as part of the Defence 3 Year Regional Contamination Investigation Program within the dataset buffer:

Property ID	Base Name	Address	Known Contamination	Loc Conf	Dist	Dir
402	<a href="#">Victoria Barracks - Paddington</a>	Paddington, New South Wales	YES	Premise Match	1910m	North East

Defence 3 Year Regional Contamination Investigation Program, Data Custodian: Department of Defence, Australian Government

## EPA Other Sites with Contamination Issues

923-935 Bourke Street, Waterloo, NSW 2017

### EPA Other Sites with Contamination Issues

This dataset contains other sites identified on the EPA website as having contamination issues. This dataset currently includes:

- James Hardie asbestos manufacturing and waste disposal sites
- Radiological investigation sites in Hunter's Hill
- Pasminco Lead Abatement Strategy Area

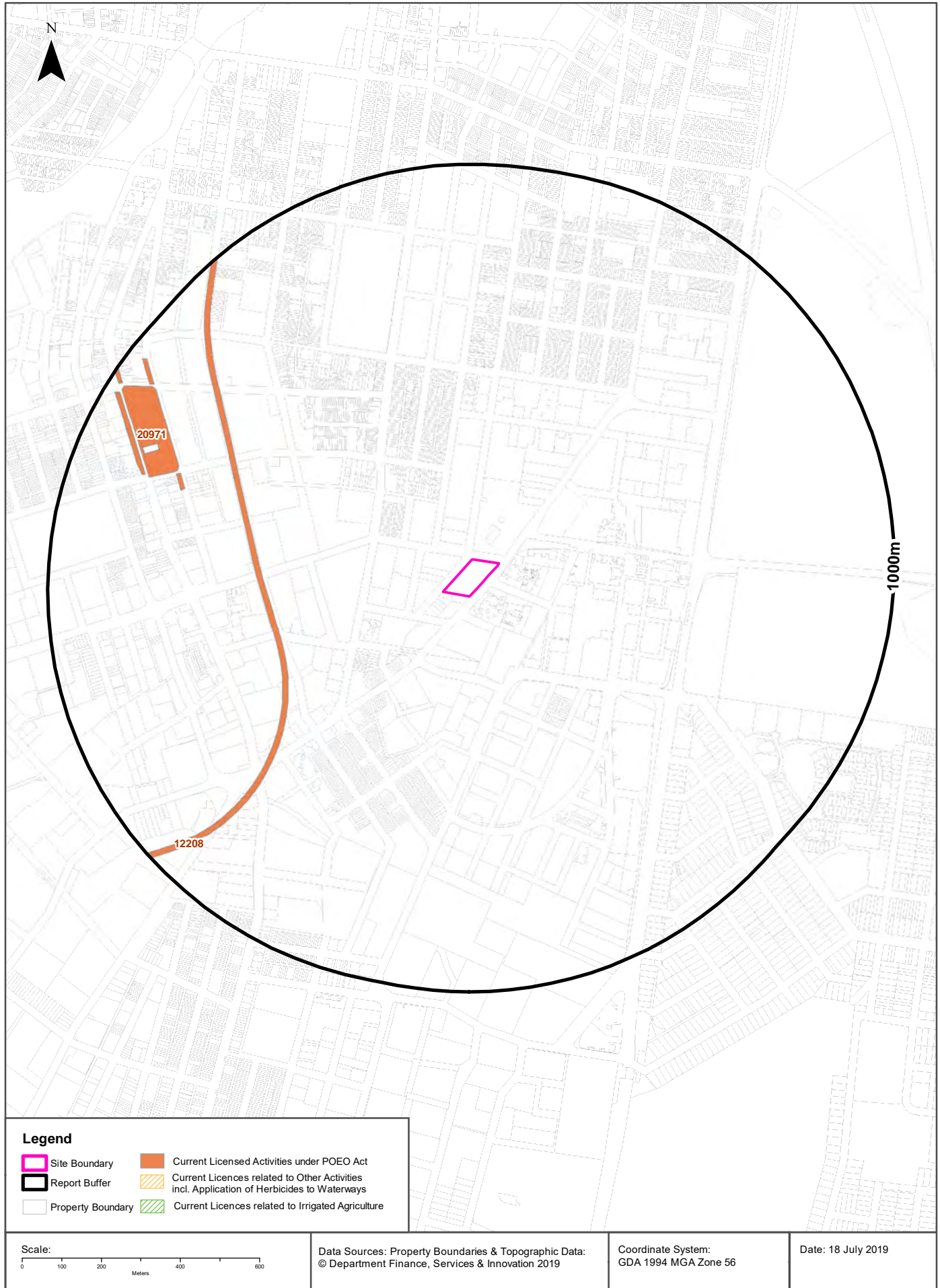
Sites within the dataset buffer:

Site Id	Site Name	Site Address	Dataset	Comments	Location Confidence	Distance	Direction
N/A	No records in buffer						

EPA Other Sites with Contamination Issues: Environment Protection Authority  
© State of New South Wales through the Environment Protection Authority

# Current EPA Licensed Activities

923-935 Bourke Street, Waterloo, NSW 2017





## EPA Activities

923-935 Bourke Street, Waterloo, NSW 2017

## Licensed Activities under the POEO Act 1997

Licensed activities under the Protection of the Environment Operations Act 1997, within the dataset buffer:

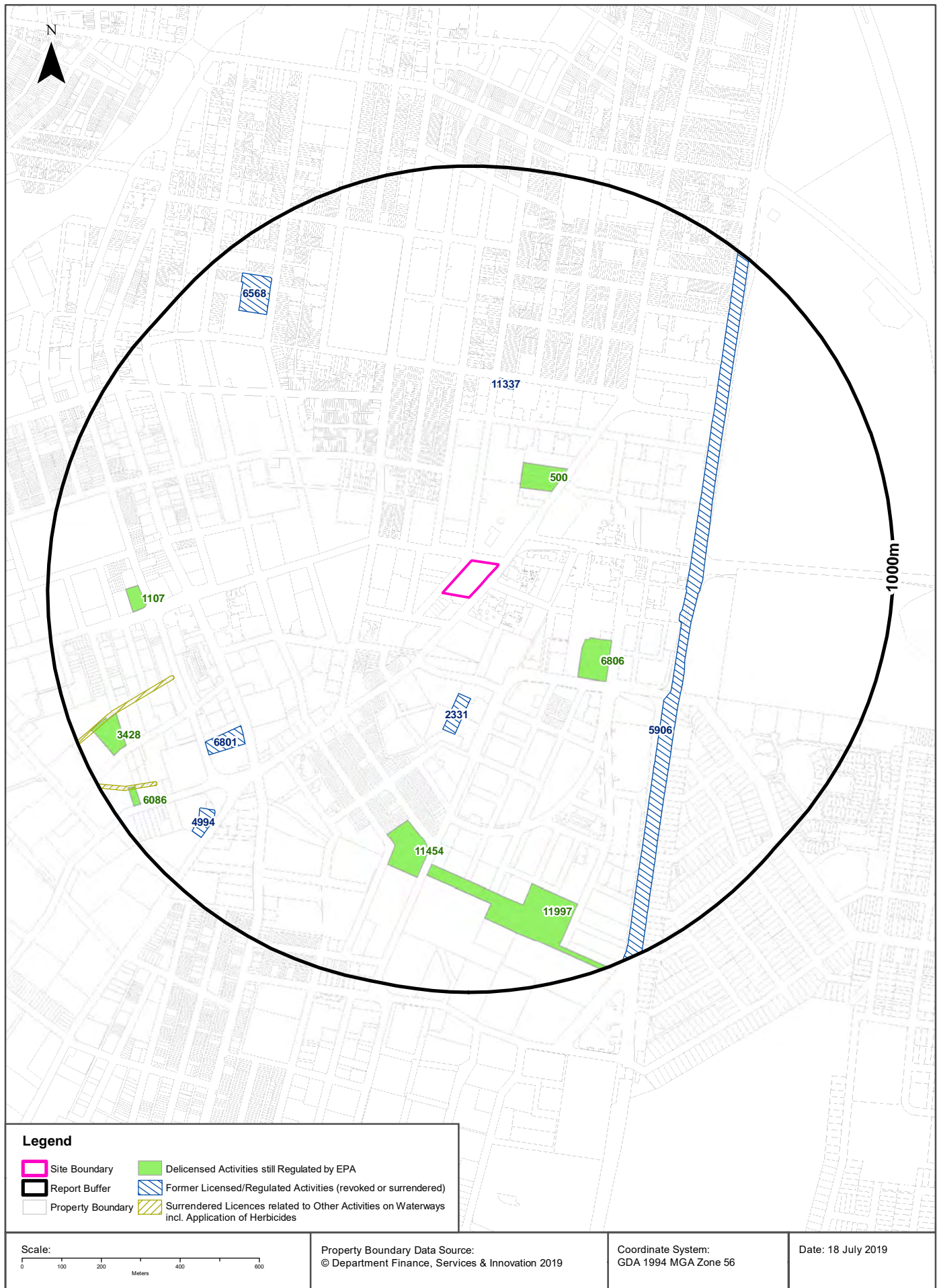
EPL	Organisation	Name	Address	Suburb	Activity	Loc Conf	Distance	Direction
12208	SYDNEY TRAINS		PO BOX K349, HAYMARKET, NSW 1238		Railway systems activities	Network of Features	427m	West
20971	JOHN HOLLAND PTY LTD	Sydney Metro City & Southwest Tunnels and Excavation Works	locations between Chatswood railway station and Sydenham railway station, SYDNEY, NSW 2000	SYDNEY, NSW	Concrete works, Railway systems activities	Network of Features	704m	North West

POEO Licence Data Source: Environment Protection Authority

© State of New South Wales through the Environment Protection Authority

# Delicensed & Former Licensed EPA Activities

923-935 Bourke Street, Waterloo, NSW 2017



## EPA Activities

923-935 Bourke Street, Waterloo, NSW 2017

### Delicensed Activities still regulated by the EPA

Delicensed activities still regulated by the EPA, within the dataset buffer:

Licence No	Organisation	Name	Address	Suburb	Activity	Loc Conf	Distance	Direction
500	LAWRENCE DRY CLEANERS PTY LTD	LAWRENCE DRY CLEANERS	887 BOURKE STREET	WATERLOO	Hazardous, Industrial or Group A Waste Generation or Storage	Premise Match	203m	North East
6806	HEIDELBERG GRAPHIC EQUIPMENT LIMITED	HEIDELBERG GRAPHIC EQUIPMENT LIMITED	50 O'DEA AVENUE	WATERLOO	Hazardous, Industrial or Group A Waste Generation or Storage	Premise Match	290m	South East
11454	DAIMLERCHRYSLER AUSTRALIA/PACIFIC PTY LTD	MERCEDES-BENZ OF SYDNEY	Cnr Joynton & Elizabeth Streets	ZETLAND	Hazardous, Industrial or Group A Waste Generation or Storage	Premise Match	581m	South
11997	AUSGRID	Energy Australia	122-138 Joynton Avenue	ZETLAND	Hazardous, Industrial or Group A Waste Generation or Storage	Premise Match	683m	South
1107	METROMIX PTY. LIMITED	ABLE ALEXANDRIA	131 WYNDHAM STREET	ALEXANDRIA	Concrete works	Premise Match	752m	West
3428	CONCRITE PTY LTD	CONCRITE PTY LIMITED	25 MANDIBLE STREET	ALEXANDRIA	Concrete works	Premise Match	881m	South West
6086	AUSTRALIAN METAL CO PTY LTD	AUSTRALIAN METAL CO PTY LTD	15 BOURKE ROAD	ALEXANDRIA	Hazardous, Industrial or Group A Waste Generation or Storage	Premise Match	921m	South West

Delicensed Activities Data Source: Environment Protection Authority  
 © State of New South Wales through the Environment Protection Authority

### Former Licensed Activities under the POEO Act 1997, now revoked or surrendered

Former Licensed activities under the Protection of the Environment Operations Act 1997, now revoked or surrendered, within the dataset buffer:

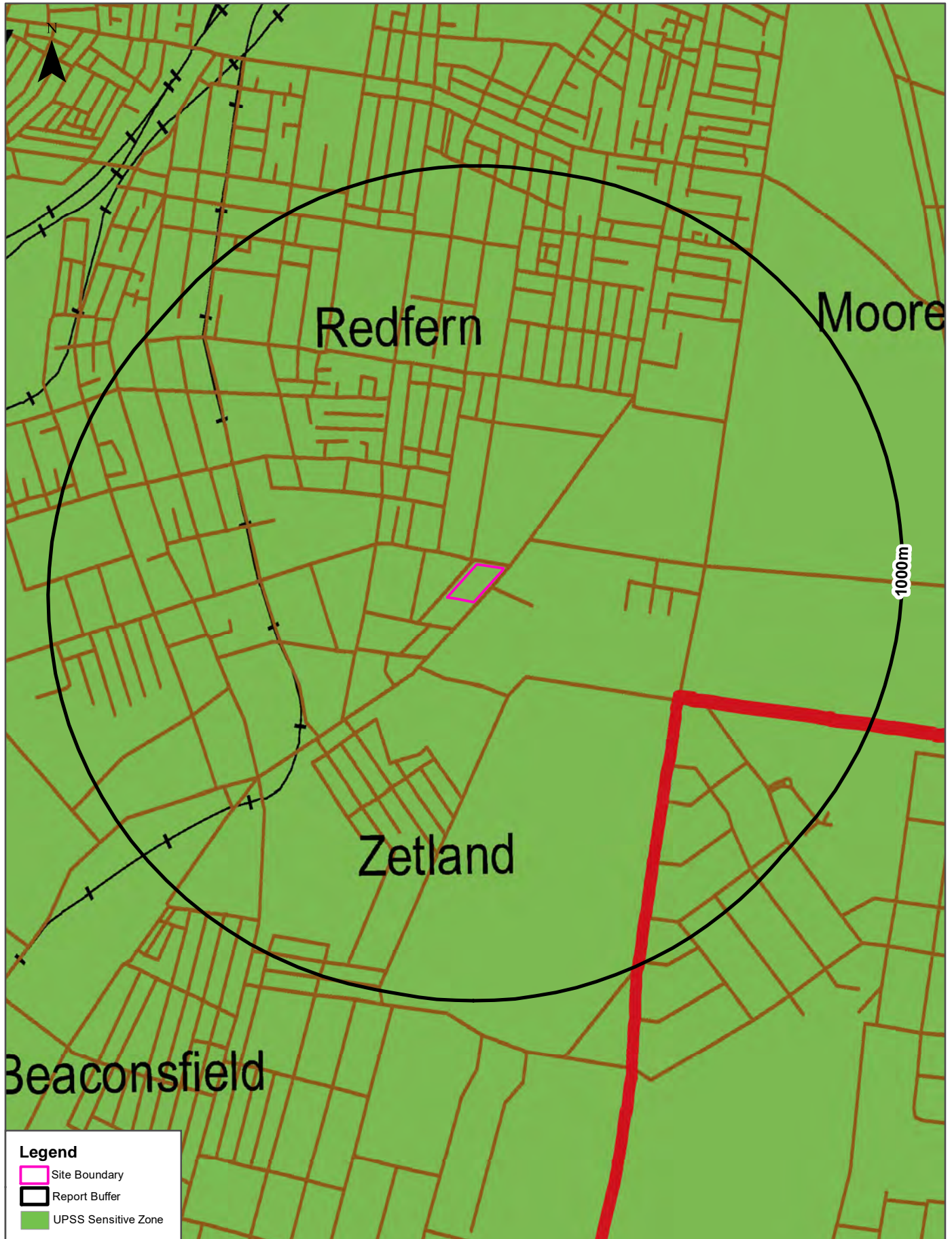
Licence No	Organisation	Location	Status	Issued Date	Activity	Loc Conf	Distance	Direction
2331	EMWEST PRODUCTS PTY LIMITED	JOYNTON AVE, WATERLOO, NSW 2017	Surrendered	24/03/2000	Hazardous, Industrial or Group A Waste Generation or Storage	Premise Match	244m	South
11337	DAVID GRAPHICS PTY LIMITED	165 Phillip Street, WATERLOO, NSW 2017	Surrendered	31/01/2001	Hazardous, Industrial or Group A Waste Generation or Storage	Premise Match	445m	North
5906	CPB CONTRACTORS PTY LIMITED	EASTERN DISTRIBUTOR PROJECT, FROM CAHILL EXPRESSWAY, WOOLLOOMOOLOO TO LINK ROAD,, KENSINGTON	Surrendered	30/03/2000	Road construction	Road Match	476m	East
6801	LEGRAND AUSTRALIA PTY LTD	298 BOTANY ROAD, ALEXANDRIA, NSW 2015	Surrendered	23/03/2000	Hazardous, Industrial or Group A Waste Generation or Storage	Premise Match	612m	South West
6630	SYDNEY WEED & PEST MANAGEMENT PTY LTD	WATERWAYS THROUGHOUT NSW - PROSPECT, NSW, 2148	Surrendered		Other Activities / Non Scheduled Activity - Application of Herbicides	Network of Features	712m	-

Licence No	Organisation	Location	Status	Issued Date	Activity	Loc Conf	Distance	Direction
4653	LUHRMANN ENVIRONMENT MANAGEMENT PTY LTD	WATERWAYS THROUGHOUT NSW	Surrendered		Other Activities / Non Scheduled Activity - Application of Herbicides	Network of Features	712m	-
4838	Robert Orchard	Various Waterways throughout New South Wales - SYDNEY NSW 2000	Surrendered		Other Activities / Non Scheduled Activity - Application of Herbicides	Network of Features	712m	-
4994	CARDINAL GROUP PTY LTD	3-7 O'RIORDAN ST, ALEXANDRIA, NSW 2015	Revoked	02/05/2000	Waste storage - other types of waste; Non-thermal treatment of general waste	Premise Match	797m	South West
6568	SYDNEY SOUTH WEST AREA HEALTH SERVICE	150 PITT ST, REDFERN, NSW 2016	Surrendered	04/08/2000	Hazardous, Industrial or Group A Waste Generation or Storage	Premise Match	811m	North West

Former Licensed Activities Data Source: Environment Protection Authority  
© State of New South Wales through the Environment Protection Authority

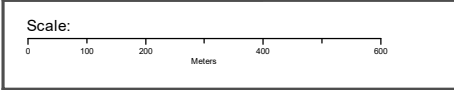
# UPSS Sensitive Zones

923-935 Bourke Street, Waterloo, NSW 2017



**Legend**

- Site Boundary
- Report Buffer
- UPSS Sensitive Zone



UPSS Data Source: Environment Protection Authority  
© Dept of Environment, Climate Change & Water (NSW)

Coordinate System:  
GDA 1994 MGA Zone 56

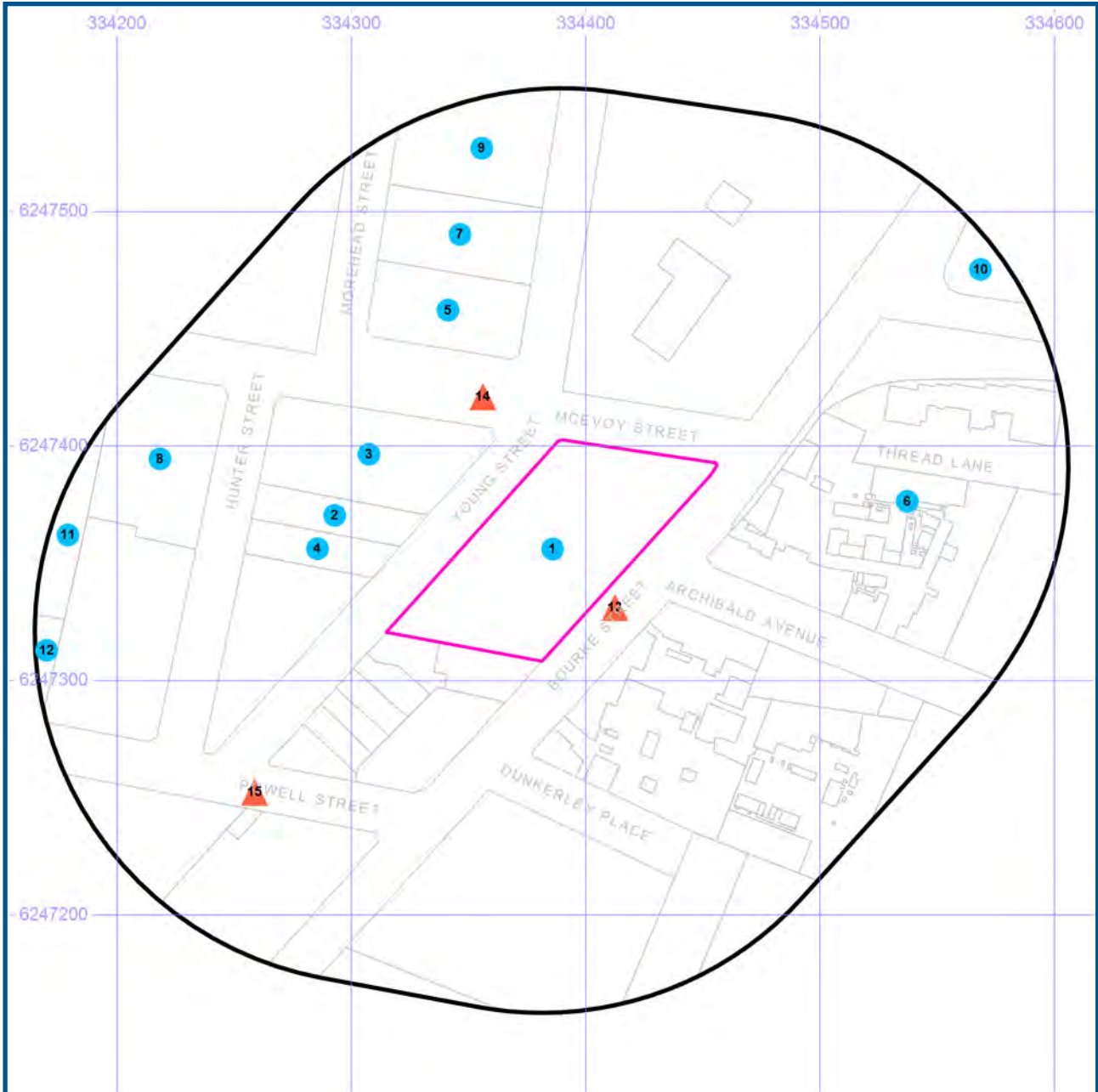
Date: 18 July 2019




# Historical Business Directories





923-935 Bourke Street, Waterloo, NSW 2017



## 1991 Business to Business Directory Records



-  Site Boundary
-  Buffer 150m
-  Property Boundaries

-  Business directory records mapped to a specific premise
-  Business directory records mapped to a road intersection
-  Business directory records mapped to a road corridor
-  Business directory records mapped to a general area



Projected Coordinate System:  
GDA94 MGA Zone 56

Data Sources: Universal Business Directories (UBD), derived data, licensed from Hardie Grant.  
Property Boundaries © NSW Department Finance, Services & Innovation 2019

# Historical Business Directories

923-935 Bourke Street, Waterloo, NSW 2017

## 1991 Business to Business Directory Records Premise or Road Intersection Matches

Records from the 1991 UBD Business to Business Directory, mapped to a premise or road intersection, within the dataset buffer:

Map Id	Business Activity	Premise	Ref No.	Location Confidence	Distance to Property Boundary or Road Intersection	Direction
1	Printers Supplies & Services	AM International Pty. Ltd., 923 Bourke St Waterloo 2017	59408	Premise Match	0m	On-site
	Textile Mfrs &/or Imps &/or Wsalers	Martin & Savage Pty Ltd, 275 Young St Waterloo 2017	64083	Premise Match	0m	On-site
2	Signs General	Coates Signco Pty. Ltd., 242 Young St Waterloo 2017	62489	Premise Match	20m	West
3	Aircraft Equipment & Parts Mfrs &/or Dist	Garett Aerospace Pty. Ltd., Unit B/10 McEvoy St., Waterloo 2017	34210	Premise Match	20m	North West
	Paging Systems	Nira Australia Pty. Ltd., Unit A/10 McEvoy St., Waterloo. 2017	56524	Premise Match	20m	North West
4	Textile Mfrs &/or Imps &/or Wsalers	Rowe, P. Fabrics Pty Ltd, 244 Young St Waterloo 2017	64088	Premise Match	20m	West
5	Courier Services	A-Car Couriers, 234 Young St., Waterloo 2017	40941	Premise Match	40m	North West
	Courier Services	All Purpose Messengers Pty. Ltd., 234 Young St. Waterloo 2017	40943	Premise Match	40m	North West
	Motor Garages & Service Stations	Automotive Quick Service, 230 Young St, Waterloo 2017	53527	Premise Match	40m	North West
	Courier Services	Deliverance, 234 Young St., Waterloo 2017	40955	Premise Match	40m	North West
6	Grocers Mfrg &/or W/sale	Campbell's Cash & Carry, 5, Sydney Gate., Bourke St., Waterloo. 2017	48042	Premise Match	55m	East
	Lift Mfrs &/or Engineers	EPL Kone Pty Ltd, 3A Sydney Gate., Bourke St., Waterloo. 2017	50752	Premise Match	55m	East
	Escalator Mfrs &/or Installers	EPL Kone Pty Ltd, 3A, Sydney Gate, Bourke St., Waterloo 2017	45078	Premise Match	55m	East
	Soft Goods Mfrs &/or Imps &/or W/salers	Wilson Fabrics & Wallcovering, Sydney Gate Bourke St Waterloo 2017	62813	Premise Match	55m	East
7	Advertising Contractors Outdoor	Australian Posters Pty. Ltd., 224 Young St., Waterloo 2017	33561	Premise Match	67m	North
	Advertising Contractors Outdoor	Metrolites, 224 Young St., Waterloo 2017	33563	Premise Match	67m	North
	Advertising Contractors Outdoor	Transit Signs, 224 Young St., Waterloo 2017	33566	Premise Match	67m	North
8	Founders Ferrous	Quality Castings Pty. Ltd., 22 McEvoy St., Waterloo 2017	46386	Premise Match	89m	West
	Pipe &/or Pipe Fittings Mfrs &/or Dist	Tasman Alloy Industries Pty. Ltd., 22 McEvoy St., Waterloo. 2017	57680	Premise Match	89m	West
9	Lace Mfrs &/or Imps &/or W/salers	Baenziger T. (N.S.W.) Pty. Ltd., Unit 7/198 Young St., Waterloo. 2017	50500	Premise Match	99m	North
	Computer Accessories &/or Supplies	Compucovers, Unit 6/198 Young St, Waterloo 2017	39805	Premise Match	99m	North
	Electronic Equipment Maintenance &/or Repairs	Connetics Pty Ltd., Unit 6/198 Young St., Waterloo 2017	42879	Premise Match	99m	North
	Poster Specialists	Poster Editions, 198 Young St., Waterloo. 2017	58459	Premise Match	99m	North
	Fire Fighting Systems &/or Appliance Mfrs &/or Installers	Wormald Fire Systems, (Div. of Wormald International (Aust)), 208 Young St., Waterloo 2017	45788	Premise Match	99m	North

Map Id	Business Activity	Premise	Ref No.	Location Confidence	Distance to Property Boundary or Road Intersection	Direction
10	Glassware, Crystalware, Mfrs &/or Imps &/or W/salers	ACI Crown Ltd., 816 Bourke St., Waterloo. 2017	47874	Premise Match	124m	North East
11	Computer Consultants	Amfac Pty. Ltd., 822 Elizabeth St, Waterloo 2017	39905	Premise Match	135m	West
	Computer Sales &/or Services	Independent Microcomputer Supply Co. The, 822 Elizabeth St., Waterloo 2017	40213	Premise Match	135m	West
	Computer Software	PCC International Pty. Ltd., 814 Elizabeth St., Waterloo 2017	40357	Premise Match	135m	West
	Computer Accessories &/or Supplies	Unisys Australia Ltd., 810 Elizabeth St., Waterloo 2017	39865	Premise Match	135m	West
12	Safe &/or Strongroom Door Mfrs &/or Dists	Chubb Australia Ltd, 824 Elizabeth St Waterloo 2017	61411	Premise Match	137m	West

Business Directory Content Derived from Universal Business Directories (UBD) - Licensed from Hardie Grant

## 1991 Business to Business Directory Records Road or Area Matches

Records from the 1991 UBD Business to Business Directory, mapped to a road or an area, within the dataset buffer. Records are mapped to the road when a building number is not supplied, cannot be found, or the road has been renumbered since the directory was published:

Map Id	Business Activity	Premise	Ref No.	Location Confidence	Distance to Road Corridor or Area
13	Printers Instant	Kwik Kopy Printing, Bourke St., Waterloo. 2017	58939	Road Match	0m
14	Motor Garages & Service Stations	Waterloo Service Station, McEvoy St., Waterloo 2017	53985	Road Match	0m
15	Engineers Electrical	Harrison Roy Pty Ltd, 7 Powell St Waterloo 2017	43622	Road Match	65m

Business Directory Content Derived from Universal Business Directories (UBD) - Licensed from Hardie Grant

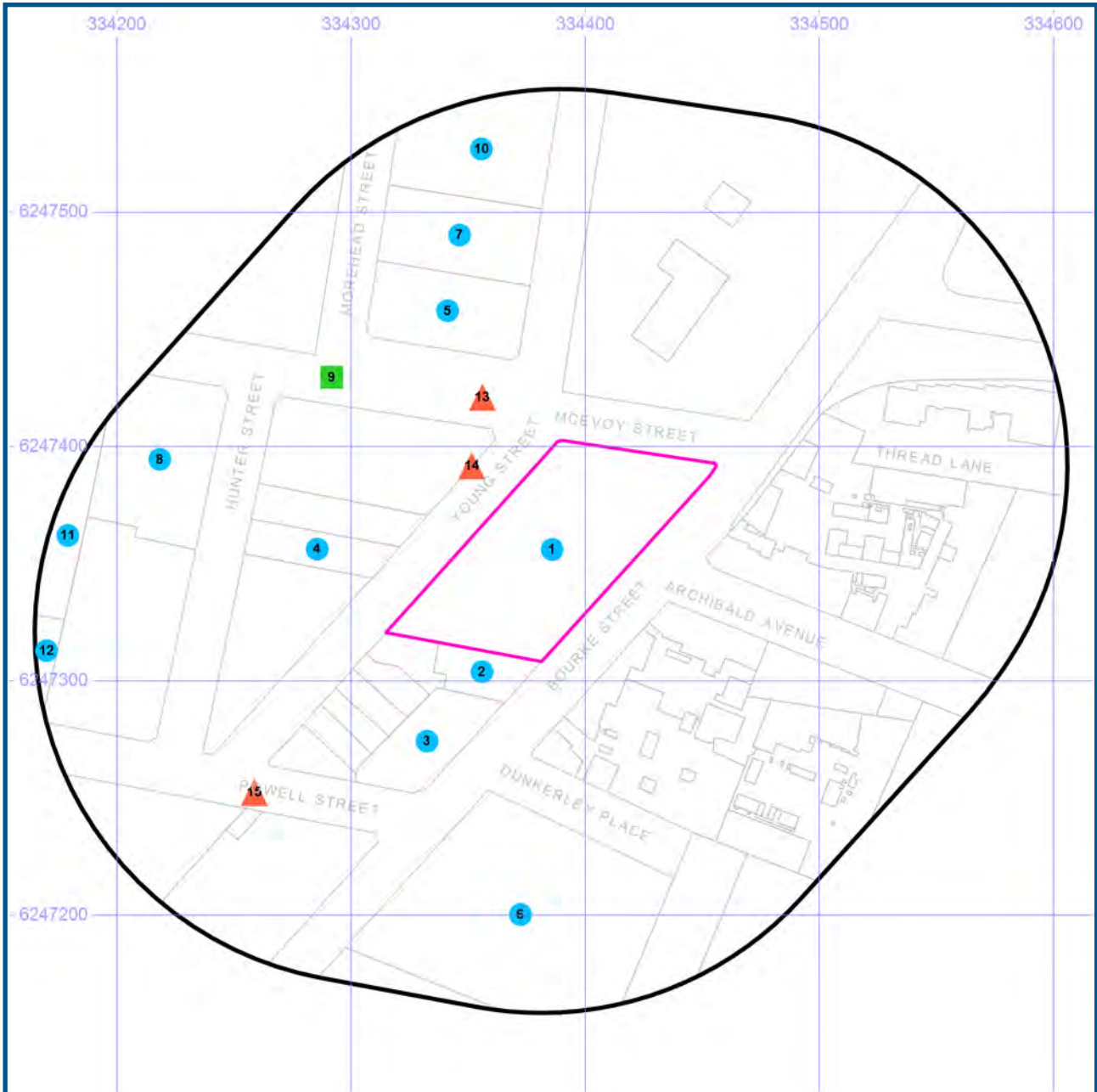


# Historical Business Directories

923-935 Bourke Street, Waterloo, NSW 2017



## 1986 Business to Business Directory Records



- Site Boundary
- Buffer 150m
- Property Boundaries

- Business directory records mapped to a specific premise
- Business directory records mapped to a road intersection
- ▲ Business directory records mapped to a road corridor
- Business directory records mapped to a general area



Projected Coordinate System:  
GDA94 MGA Zone 56

Data Sources: Universal Business Directories (UBD), derived data, licensed from Hardie Grant.  
Property Boundaries © NSW Department Finance, Services & Innovation 2019

# Historical Business Directories

923-935 Bourke Street, Waterloo, NSW 2017

## 1986 Business to Business Directory Records Premise or Road Intersection Matches

Records from the 1986 UBD Business to Business Directory, mapped to a premise or road intersection, within the dataset buffer:

Map Id	Business Activity	Premise	Ref No.	Location Confidence	Distance to Property Boundary or Road Intersection	Direction
1	PRINTERS SUPPLIES	AM International Pty Ltd., 923 Bourke St., Waterloo. 2017	77176	Premise Match	0m	On-site
	SOFTGOODS MFRS. &/OR IMPS. &/OR W/SALERS.	Martin & Savage, 275 Young St., Waterloo. 2017	87174	Premise Match	0m	On-site
	TEXTILE IMPS. &/OR W/SALERS.	Martin & Savage, 275 Young St., Waterloo. 2017	92939	Premise Match	0m	On-site
	TEXTILE MERCHANTS.	Martin & Savage, 275 Young St., Waterloo. 2017	93029	Premise Match	0m	On-site
2	PUBLIC ADDRESS SYSTEMS -HIRERS.	Revolver Audio, 937 Bourke St., Waterloo. 2017	78082	Premise Match	0m	South West
	THEATRE EQUIPMENT &/OR SUPPLIES.	Revolver Audio, 937 Bourke St., Waterloo. 2017	93082	Premise Match	0m	South West
3	MOTOR GARAGES & SERVICE STATIONS.	Caltex Waterloo Service Station 953 Bourke Street, Waterloo. 2017	63829	Premise Match	19m	South West
	MOTOR TUNING SPECIALISTS.	Caltex Waterloo Service Station, 953 Bourke St, Waterloo. 2017	68413	Premise Match	19m	South West
	MOTOR BRAKE SERVICES.	Caltex Waterloo Service Station, 953 Bourke St., Waterloo. 2017	61546	Premise Match	19m	South West
	MOTOR CLUTCH SPECIALISTS.	Caltex Waterloo Service Station, 953 Bourke St., Waterloo. 2017	62514	Premise Match	19m	South West
	MOTOR ENGINEERS.	Caltex Waterloo Service Station, 953 Bourke St., Waterloo. 2017	63280	Premise Match	19m	South West
	MOTOR GARAGES & SERVICE STATIONS.	Caltex Waterloo Service Station, 953 Bourke St., Waterloo. 2017	64414	Premise Match	19m	South West
4	UPHOLSTERERS SUPPLIES.	P. Rowe Fabrics Pty. Ltd. 244 Young St. Waterloo. 2017	96708	Premise Match	20m	West
	EXPORTERS.	P. Rowe Fabrics Pty. Ltd., 244 Young St., Waterloo. 2017	31790	Premise Match	20m	West
	FURNISHINGS-SOFT-MFRS. &/OR W/SALERS.	P. Rowe Fabrics Pty. Ltd., 244 Young St., Waterloo. 2017	36626	Premise Match	20m	West
	IMPORTERS.	P. Rowe Fabrics Pty. Ltd., 244 Young St., Waterloo. 2017	47821	Premise Match	20m	West
	MANUFACTURERS AGENTS.	P. Rowe Fabrics Pty. Ltd., 244 Young St., Waterloo. 2017	52639	Premise Match	20m	West
	TEXTILE IMPS. &/OR W/SALERS.	P. Rowe Fabrics Pty. Ltd., 244 Young St., Waterloo. 2017	92943	Premise Match	20m	West
	CURTAIN MFRS. &/OR W/SALERS.	Rowtex, 244 Young St., Waterloo. 2017	20816	Premise Match	20m	West
	FURNISHINGS-SOFT-MFRS. &/OR W/SALERS.	Rowtex, 244 Young St., Waterloo. 2017	36631	Premise Match	20m	West
5	PARCEL DELIVERY SPECIALISTS.	All Purpose Messengers Pty. Ltd., 234 Young St. Waterloo. 2017	72238	Premise Match	40m	North West
	COURIER SERVICES.	All Purpose Messengers Pty. Ltd., 234 Young St., Waterloo. 2017	20597	Premise Match	40m	North West
	MOTOR ENGINEERS.	Automotive Quick Service, 230 Young St., Waterloo. 2017	63229	Premise Match	40m	North West
	MOTOR GARAGES & SERVICE STATIONS.	Automotive Quick Service, 230 Young St., Waterloo. 2017	63991	Premise Match	40m	North West

Map Id	Business Activity	Premise	Ref No.	Location Confidence	Distance to Property Boundary or Road Intersection	Direction
5	MOTOR PANEL BEATERS &/OR SPRAY PAINTERS.	Automotive Quick Service, 230 Young St., Waterloo. 2017	66060	Premise Match	40m	North West
6	GLASS MFRS. &/OR W/SALERS.	Crown Corning 866 Bourke Street, Waterloo. 2017	39746	Premise Match	58m	South
	CHINA &/OR CROCKERY MFRS. &/OR IMPS &/OR W/SALERS.	Crown Corning Ltd., 866 Bourke St., Waterloo. 2017	15128	Premise Match	58m	South
	GLASS MFRS. &/OR W/SALERS.	Crown Corning Ltd., 866 Bourke St., Waterloo. 2017	39749	Premise Match	58m	South
	GLASS-DECORATORS EMBOSSEERS, ENGRAVERS, ETCHERS.	Crown Corning Ltd., 866 Bourke St., Waterloo. 2017	39730	Premise Match	58m	South
	GLASSWARE, CRYSTALWARE, IMPS, &/OR MFRS. &/OR W/SALERS.	Crown Corning Ltd., 866 Bourke St., Waterloo. 2017	39925	Premise Match	58m	South
	KITCHENWARE - WHOLESALEERS	Crown Corning Ltd., 866 Bourke St., Waterloo. 2017	50619	Premise Match	58m	South
	LABORATORY APPARATUS &/OR EQUIPMENT MFRS. &/OR IMPS. &/OR DIST.	Crown Corning Ltd., 866 Bourke St., Waterloo. 2017	50834	Premise Match	58m	South
	SCIENTIFIC APPARATUS MFRS. &/OR IMPS. &/OR DIST.	Crown Corning Ltd., 866 Bourke St., Waterloo. 2017	85030	Premise Match	58m	South
	GLASS-PIPES TUBING MFRS. &/OR DIST.	Crown Corning Ltd., 866 Bourke St., Waterloo. 2017	39894	Premise Match	58m	South
	GLASSWARE, CRYSTALWARE, IMPS, &/OR MFRS. &/OR W/SALERS.	R.C.R. Royal Crystal Rock 866 Bourke Street, Waterloo. 2017	39919	Premise Match	58m	South
	GLASSWARE, CRYSTALWARE, IMPS, &/OR MFRS. &/OR W/SALERS.	R.C.R. Royal Crystal Rock, 866 Bourke St., Waterloo. 2017	39940	Premise Match	58m	South
7	ADVERTISING CONTRACTORS-OUTDOOR.	Australian Posters Pty. Ltd., 224 Young St., Waterloo. 2017	1606	Premise Match	67m	North
8	FOUNDERS-FERROUS.	Quality Castings Pty. Ltd., 22 McEvoy St., Waterloo. 2017	35238	Premise Match	89m	West
	EXPORTERS.	Tasman Alloy Industries Pty. Ltd., 22 McEvoy St., Waterloo. 2017	31816	Premise Match	89m	West
	PIPE &/OR PIPE FITTINGS MFRS. &/OR DIST.	Tasman Alloy Industries Pty. Ltd., 22 McEvoy St., Waterloo. 2017	73978	Premise Match	89m	West
9	MOTOR GARAGES & SERVICE STATIONS.	Waterloo Service Station Cnr. Morehead & McEvoy Streets, Waterloo. 2017	63838	Road Intersection	90m	North West
10	FIRE PROTECTION SYSTEMS MFRS. &/OR ENGINEERS.	Wormald Fire Systems 212 Young Street, Waterloo. 2017	32999	Premise Match	99m	North
	FIRE DOOR MFRS.	Wormald Fire Systems, (Div. of Wormald International (Aust) Pty. Ltd., 212 Young St., Waterloo. 2017	32917	Premise Match	99m	North
	FIRE PROTECTION APPLIANCES MFRS. &/OR ENGINEERS.	Wormald Fire Systems, (Div. of Wormald International (Aust) Pty. Ltd., 212 Young St., Waterloo. 2017	32997	Premise Match	99m	North
	FIRE FIGHTING EQUIPMENT MFRS. &/OR DIST.	Wormald Fire Systems, (Div. of Wormald International (Aust.) Pty. Ltd., 212 Young St., Waterloo. 2017	32950	Premise Match	99m	North
	ROLLER SHUTTER MFRS. &/OR INSTALLERS	Wormald Fire Systems, (Div. of Wormald International (Aust.) Pty. Ltd., 212 Young St., Waterloo. 2017	83561	Premise Match	99m	North
	BURGLAR ALARM &/OR PROTECTION SYSTEMS MFRS. &/OR DIST. &/OR INSTALLERS	Wormald Security, 198 Young St., Waterloo 2017	9290	Premise Match	99m	North

Map Id	Business Activity	Premise	Ref No.	Location Confidence	Distance to Property Boundary or Road Intersection	Direction
10	SECURITY SERVICES.	Wormald Security, 198 Young St., Waterloo. 2017	85701	Premise Match	99m	North
11	COMPUTER SALES &/OR SERVICE.	The Independent Microcomputer Supply Co, 820 Elizabeth St., Waterloo. 2017	19618	Premise Match	135m	West
	COMPUTER CONSULTANTS.	The Independent Microcomputer Supply Co., 820 Elizabeth St., Waterloo. 2017	19332	Premise Match	135m	West
	DATA PROCESSING SYSTEMS &/OR EQUIPMENT.	The Independent Microcomputer Supply Co., 820 Elizabeth St., Waterloo. 2017	21489	Premise Match	135m	West
12	LOCK MFRS. &/OR DISTS.	Chubb Australia Ltd., 824 Elizabeth St., Waterloo. 2017	51744	Premise Match	137m	West
	LOCKSMITHS &/OR KEY CUTTERS.	Chubb Australia Ltd., 824 Elizabeth St., Waterloo. 2017	51797	Premise Match	137m	West
	LOCKSMITHS SUPPLIES-KEY BLANKS.	Chubb Australia Ltd., 824 Elizabeth St., Waterloo. 2017	51846	Premise Match	137m	West
	SAFE &/OR STRONGROOM DOORS REPAIRERS.	Chubb Australia Ltd., 824 Elizabeth St., Waterloo. 2017	84126	Premise Match	137m	West
	SAFE &/OR STRONGROOM. DOOR MFRS: &/OR DISTS	Chubb Australia Ltd., 824 Elizabeth St., Waterloo. 2017	84109	Premise Match	137m	West
	SECURITY SERVICES.	Chubb Australia Ltd., 824 Elizabeth St., Waterloo. 2017	85646	Premise Match	137m	West

Business Directory Content Derived from Universal Business Directories (UBD) - Licensed from Hardie Grant

## 1986 Business to Business Directory Records Road or Area Matches

Records from the 1986 UBD Business to Business Directory, mapped to a road or an area, within the dataset buffer. Records are mapped to the road when a building number is not supplied, cannot be found, or the road has been renumbered since the directory was published:

Map Id	Business Activity	Premise	Ref No.	Location Confidence	Distance to Road Corridor or Area
13	CLOTHING MFRS. &/OR W/SALERS.-LADIES FROCKS &/OR SUITS.	Ashok Clothing Co. Pty. Ltd., McEvoy St., Waterloo. 2017	15914	Road Match	0m
	T-SHIRT - PRINTERS &/OR SUPPLIERS.	Ashok Clothing Co. Pty. Ltd., McEvoy St., Waterloo. 2017.	90196	Road Match	0m
	MOTOR ENGINEERS.	Waterloo Service Station, McEvoy St., Waterloo. 2017	63616	Road Match	0m
	MOTOR GARAGES & SERVICE STATIONS.	Waterloo Service Station, McEvoy St., Waterloo. 2017	65686	Road Match	0m
14	FOOD-FROZEN-MFRS. &/OR IMPS. &/OR DISTS.	Kynaston Holdings Pty. Ltd., Young St., Waterloo. 2017	34164	Road Match	0m
15	ENGINEERS – ELECTRICAL.	Harrison Roy Pty, Ltd., 7 Powell St., Waterloo. 2017	29177	Road Match	65m
	ELECTRIC LIGHT SPECIALISTS &/OR INSTALLERS &/OR DESIGNERS.	Harrison Roy Pty. Ltd., 7 Powell St., Waterloo. 2017	26455	Road Match	65m
	ELECTRICAL CONTRACTORS-LICENSED.	Harrison Roy Pty. Ltd., 7 Powell St., Waterloo. 2017	27123	Road Match	65m
	ELECTRICAL SWITCHBOARD MFRS. &/OR DISTS.	Harrison Roy Pty. Ltd., 7 Powell St., Waterloo. 2017	27734	Road Match	65m

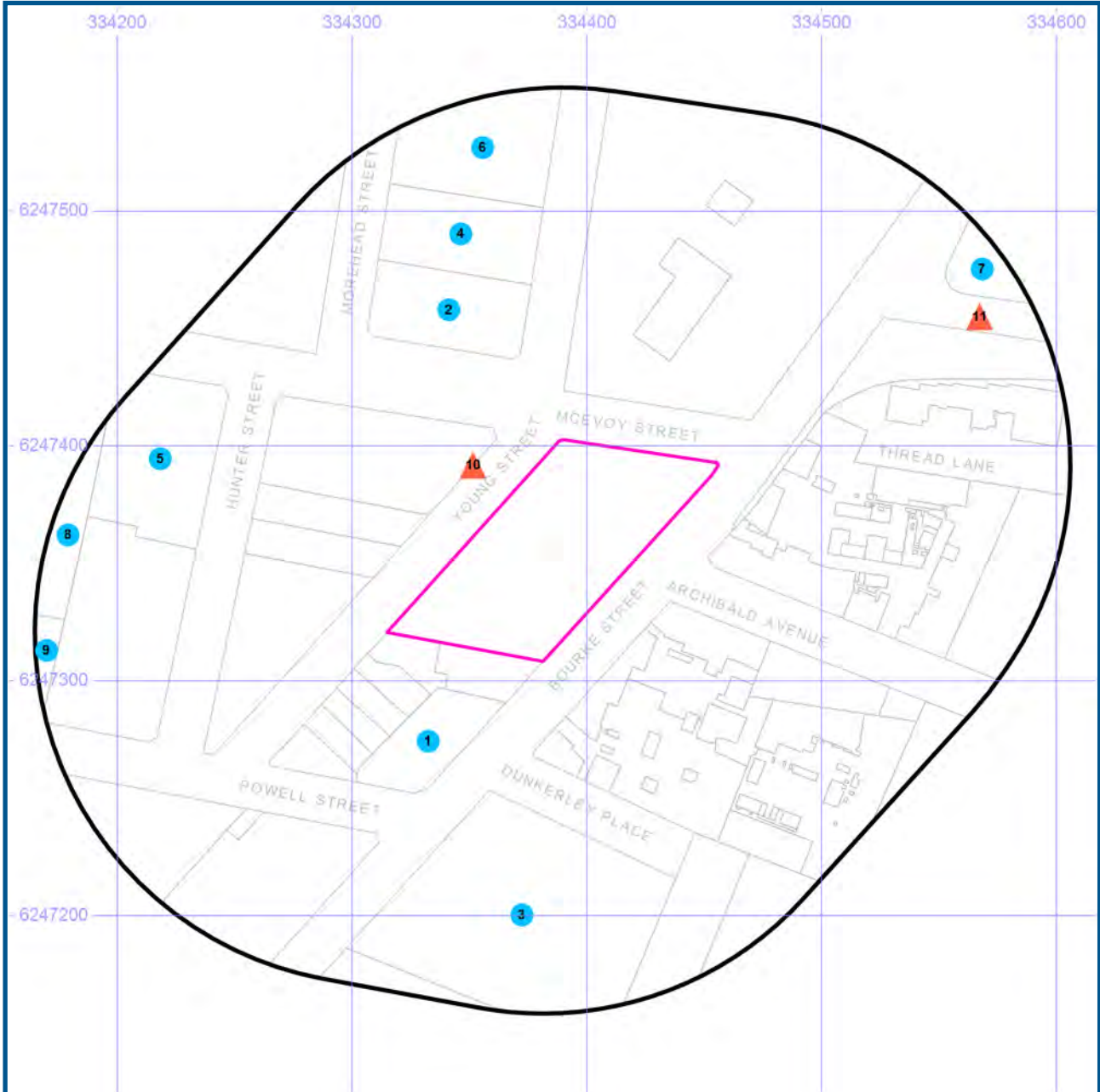
Business Directory Content Derived from Universal Business Directories (UBD) - Licensed from Hardie Grant

# Historical Business Directories





923-935 Bourke Street, Waterloo, NSW 2017



## 1982 Business Directory Records



-  Site Boundary
-  Buffer 150m
-  Property Boundaries

-  Business directory records mapped to a specific premise
-  Business directory records mapped to a road intersection
-  Business directory records mapped to a road corridor
-  Business directory records mapped to a general area



Projected Coordinate System:  
GDA94 MGA Zone 56

Data Sources: Universal Business Directories (UBD), derived data, licensed from Hardie Grant.  
Property Boundaries © NSW Department Finance, Services & Innovation 2019

# Historical Business Directories

923-935 Bourke Street, Waterloo, NSW 2017

## 1982 Business Directory Records Premise or Road Intersection Matches

Records from the 1982 UBD Business Directory, mapped to a premise or road intersection, within the dataset buffer:

Map Id	Business Activity	Premise	Ref No.	Location Confidence	Distance to Property Boundary or Road Intersection	Direction
1	MOTOR GARAGES &/OR ENGINEERS &/OR SERVICE STATIONS. (M6860)	Golden Fleece Waterloo Service Station, 953 Bourke St., Waterloo. 2017.	56878	Premise Match	19m	South West
2	MOTOR GARAGES &/OR ENGINEERS &/OR SERVICE STATIONS. (M6860)	Automotive Quick Service, 230 Young St., Waterloo. 2017.	56061	Premise Match	40m	North West
	MOTOR PANEL BEATERS &/OR SPRAY PAINTERS. (M7360)	Automotive Quick Service, 230 Young St., Waterloo. 2017.	58079	Premise Match	40m	North West
3	SCIENTIFIC APPARATUS MFRS.&/OR DIST. (S1530)	Crown Corning Ltd., 866 Bourke St, Waterloo. 2017.	73601	Premise Match	58m	South
	CHINA &/OR CROCKERY MFRS.&/OR IMPS &/OR W/SALERS.(C4290)	Crown Corning Ltd., 866 Bourke St., Waterloo. 2017.	15963	Premise Match	58m	South
	GLASS - LABORATORY APPARATUS MFRS. (G4050)	Crown Corning Ltd., 866 Bourke St., Waterloo. 2017.	36757	Premise Match	58m	South
	GLASS MANUFACTURERS. (G4150)	Crown Corning Ltd., 866 Bourke St., Waterloo. 2017.	36765	Premise Match	58m	South
	GLASS-DECORATORS, EMBOSSERS, ENGRAVERS,ETCHER S. (G3900)	Crown Corning Ltd., 866 Bourke St., Waterloo. 2017.	36744	Premise Match	58m	South
	GLASS-PIPES TUBING MFRS. &/OR DIST. (G4300)	Crown Corning Ltd., 866 Bourke St., Waterloo. 2017.	36879	Premise Match	58m	South
	GLASSWARE, CRYSTALWARE, IMPS. &/OR MFRS. &/OR W/SALERS. (G4540)	Crown Corning Ltd., 866 Bourke St., Waterloo. 2017.	36894	Premise Match	58m	South
	KITCHENWARE - WHOLESALEERS. (K0600)	Crown Corning Ltd., 866 Bourke St., Waterloo. 2017.	44344	Premise Match	58m	South
4	ADVERTISING CONTRACTORS - OUTDOOR. (A1510)	Australian Posters Pty. Ltd., 224 Young St., Waterloo. 2017.	1479	Premise Match	67m	North
5	FOUNDERS - FERROUS. (F5925)	Quality Castings Pty. Ltd., 22 McEvoy St., Waterloo. 2017.	32852	Premise Match	89m	West
	EXPORTERS. (E9270)	Tasman Alloy Industries Pty. Ltd., 22 McEvoy St., Waterloo. 2017.	29867	Premise Match	89m	West
	PIPE &/OR PIPE FITTINGS MFRS.&/OR DIST. (P4846)	Tasman Alloy Industries Pty. Ltd., 22 McEvoy St., Waterloo. 2017.	64334	Premise Match	89m	West
6	STEEL SHELIVING &/OR LOCKERS MFRS. &/OR DIST. (S6645)	Steelbilt, 222 Young St, Waterloo. 2017.	77192	Premise Match	99m	North
	OFFICE EQUIPMENT MFRS.&/OR DIST. (O0400)	Steelbilt, 222 Young St., Waterloo. 2017.	61367	Premise Match	99m	North

Map Id	Business Activity	Premise	Ref No.	Location Confidence	Distance to Property Boundary or Road Intersection	Direction
6	FIRE PROTECTION APPLIANCES MFRS. &/OR ENGINEERS. (F2200)	Wormald International (Aust.) Pty. Ltd., 198 Young St., Waterloo. 2017.	30813	Premise Match	99m	North
	FIRE FIGHTING EQUIPMENT MFRS.&/OR DISTS. (F2100)	Wormald International (Aust.) Pty. Ltd., 198 Young St, Waterloo. 2017.	30784	Premise Match	99m	North
	FIRE DOOR MFRS. (F2065)	Wormald International (Aust.) Pty. Ltd., 198 Young St. Waterloo. 2017.	30756	Premise Match	99m	North
	ROLLER SHUTTER MFRS. &/OR DISTS. (R6265)	Wormald International (Aust.) Pty. Ltd., 198 Young St., Waterloo. 2017.	72289	Premise Match	99m	North
7	KITCHEN UNIT MANUFACTURERS. (K0500)	Capital Kitchens, 818 Bourke St., Waterloo. 2017.	44131	Premise Match	124m	North East
8	KITCHEN UNIT MANUFACTURERS. (K0500)	Capitol Kitchens, 818 Elizabeth St., Waterloo. 2017.	44132	Premise Match	135m	West
	ELECTRIC LIGHT SPECIALISTS&/OR INSTALLERS &/OR DESIGNERS. (E2040)	Harrison Roy Pty. Ltd, 822 Elizabeth St., Waterloo. 2017.	24890	Premise Match	135m	West
	ELECTRICAL CONTRACTORS - LICENSED. (E3360)	Harrison Roy Pty. Ltd., 822 Elizabeth St., Waterloo. 2017	25461	Premise Match	135m	West
	ELECTRICAL SWITCHBOARD MFRS. &/OR DISTS. (E3960)	Harrison Roy Pty. Ltd., 822 Elizabeth St., Waterloo. 2017.	26003	Premise Match	135m	West
	ENGINEERS - ELECTRICAL. (E6780)	Harrison Roy Pty. Ltd., 822 Elizabeth St., Waterloo. 2017.	27308	Premise Match	135m	West
	HANDBAG &/OR GLOVE SPECIALISTS. (H1270)	Philipps Leathergoods, 822 Elizabeth St., Waterloo. 2017.	38948	Premise Match	135m	West
	LEATHER GOODS MFRS. &/OR W/SALERS. (L3350)	Philipps Leathergoods, 822 Elizabeth St., Waterloo. 2017.	45166	Premise Match	135m	West
	PLASTIC GOODS MFRS. (P5860)	Philipps Leathergoods, 822 Elizabeth St., Waterloo. 2017.	64747	Premise Match	135m	West
9	SAFES &/OR STRONGROOM DOORS REPAIRERS. (S0120)	Chubbs Australian Co. Ltd., 824 Elizabeth St., Waterloo. 2017,	72791	Premise Match	137m	West
	COIN COUNTING, TESTING &/OR WRAPPING MACHINE MFRS. (C6105)	Chubbs Australian Co. Ltd., 824 Elizabeth St., Waterloo. 2017.	17408	Premise Match	137m	West
	LOCK MFRS. &/OR DISTS. (L6250)	Chubbs Australian Co. Ltd., 824 Elizabeth St., Waterloo. 2017.	45505	Premise Match	137m	West
	LOCKSMITHS &/OR KEY CUTTERS. (L6350)	Chubbs Australian Co. Ltd., 824 Elizabeth St., Waterloo. 2017.	45545	Premise Match	137m	West
	LOCKSMITHS SUPPLIES - KEYBLANKS. (L6400)	Chubbs Australian Co. Ltd., 824 Elizabeth St., Waterloo. 2017.	45590	Premise Match	137m	West
	SAFE &/OR STRONGROOM DOOR MFRS. &/OR DISTS. (S0105)	Chubbs Australian Co. Ltd., 824 Elizabeth St., Waterloo. 2017.	72775	Premise Match	137m	West
SECURITY SERVICES. (S1830)	Chubbs Australian Co. Ltd., 824 Elizabeth St., Waterloo. 2017.	73995	Premise Match	137m	West	

Business Directory Content Derived from Universal Business Directories (UBD) - Licensed from Hardie Grant

## 1982 Business Directory Records Road or Area Matches

Records from the 1982 UBD Business Directory, mapped to a road or an area, within the dataset buffer. Records are mapped to the road when a building number is not supplied, cannot be found, or the road has been renumbered since the directory was published:

Map Id	Business Activity	Premise	Ref No.	Location Confidence	Distance to Road Corridor or Area
10	COURIER SERVICES, (C8615)	All Purpose Messengers Pty. Ltd., Young St., Waterloo. 2017.	18302	Road Match	0m
	PARCEL DELIVERY SPECIALISTS.(P1760)	All Purpose Messengers Pty. Ltd., Young St., Waterloo. 2017.	63008	Road Match	0m
	MEDICAL EQUIPMENT MFRS. &/OR DISTS. (M1960)	Australian Electric Mattress Co, Pty. Ltd., 637 Young St., Waterloo. 2017.	46883	Road Match	0m
	ELECTRIC BLANKET - MFRS &/OR DISTS. (E0950)	Australian Electric Mattress Co. Pty. Ltd., 637 Young St., Waterloo. 2017.	24538	Road Match	0m
	ELECTRIC MEDICAL EQUIPMENT MFRS. &/OR DISTS. (E2190)	Australian Electric Mattress Co. Pty. Ltd., 637 Young St., Waterloo. 2017.	24935	Road Match	0m
	HEATING SYSTEMS. (H3550)	Australian Electric Mattress Co. Pty. Ltd., 637 Young St., Waterloo. 2017.	39893	Road Match	0m
	HOSPITAL SUPPLIES &EQUIPMENT MFRS. &/OR DISTS.(H6110)	Australian Electric Mattress Co. Pty. Ltd., 637 Young St., Waterloo. 2017.	40343	Road Match	0m
	EXPORTERS. (E9270)	Rowe, P. Pty. Limited, Young St, Waterloo. 2017.	29846	Road Match	0m
	UPHOLSTERERS SUPPLIES. (U0650)	Rowe, P. Pty. Limited, Young St, Waterloo. 2017.	82971	Road Match	0m
	FURNISHINGS-SOFT-MFRS.&/OR W/SALERS. (F7230)	Rowe, P. Pty. Limited, Young St., Waterloo. 2017.	34244	Road Match	0m
	IMPORTERS. (I0750)	Rowe, P. Pty. Limited, Young St., Waterloo. 2017.	41767	Road Match	0m
	MANUFACTURERS AGENTS, (M0800)	Rowe, P. Pty. Limited, Young St., Waterloo. 2017.	46332	Road Match	0m
	OIL-ESSENTIAL-MERCHANTS.(O1710)	Rowe, P. Pty. Limited, Young St., Waterloo. 2017.	61583	Road Match	0m
	PRINTERS SUPPLIES. (P8660)	Rowe, P. Pty. Limited, Young St., Waterloo. 2017.	66952	Road Match	0m
11	FURNISHINGS-SOFT-MFRS.&/OR W/SALERS. (F7230)	Wilson, Arthur G. Pty. Ltd., Lachlan St., Waterloo. 2017.	34252	Road Match	94m
	IMPORTERS. (I0750)	Wilson, Arthur G. Pty. Ltd., Lachlan St., Waterloo. 2017.	41873	Road Match	94m
	MERCHANTS - GENERAL (M2160)	Wilson, Arthur G. Pty. Ltd., Lachlan St., Waterloo. 2017.	51650	Road Match	94m
	UPHOLSTERERS SUPPLIES. (U0650)	Wilson, Arthur G. Pty. Ltd., Lachlan St., Waterloo. 2017.	82976	Road Match	94m
	WALLPAPER MERCHANTS. (W0600)	Wilson, Arthur G. Pty. Ltd., Lachlan St., Waterloo. 2017.	83726	Road Match	94m
	WAREHOUSEMEN. (W0640)	Wilson, Arthur G. Pty. Ltd., Lachlan St., Waterloo. 2017.	83748	Road Match	94m

Business Directory Content Derived from Universal Business Directories (UBD) - Licensed from Hardie Grant

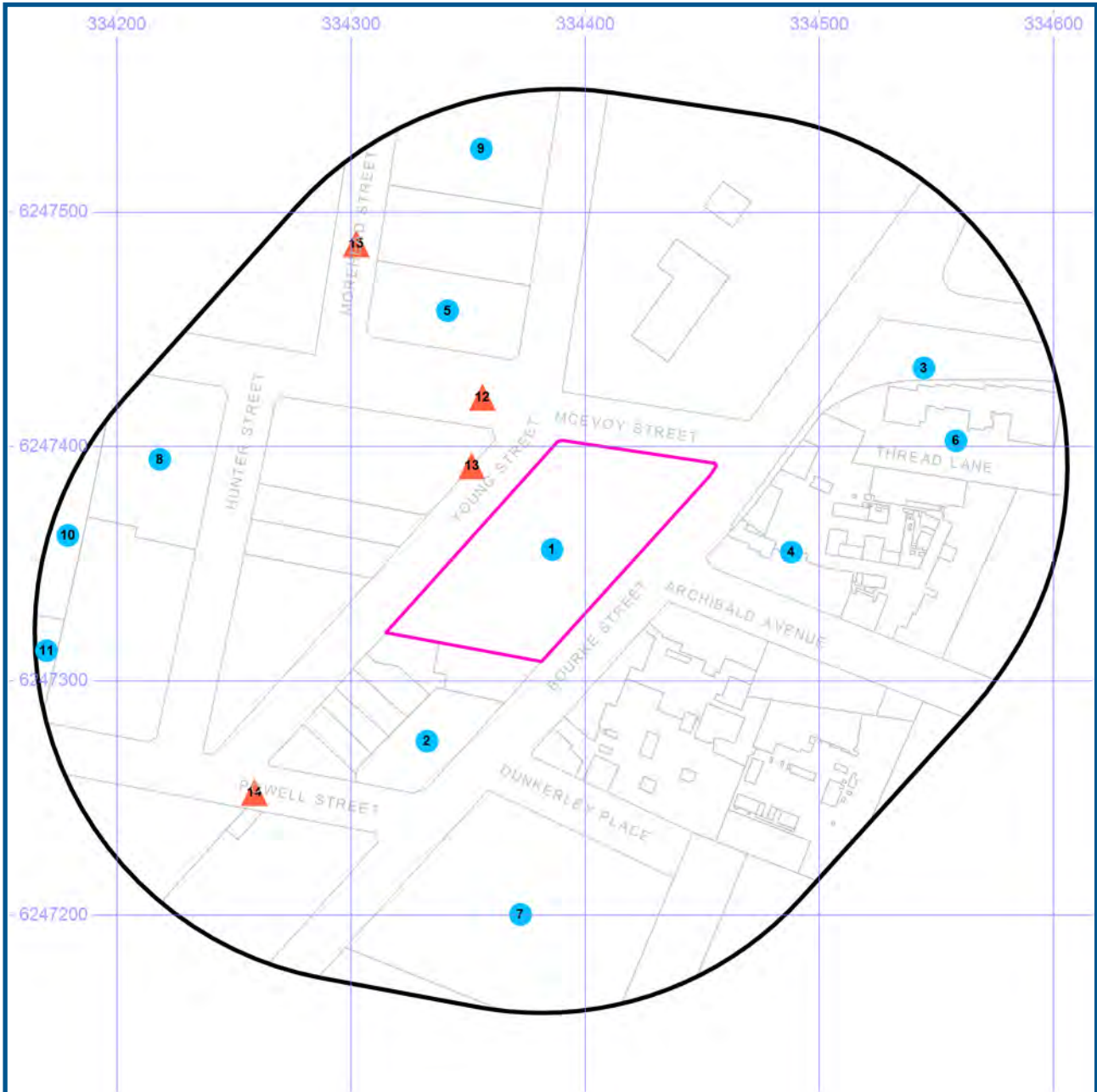


# Historical Business Directories

923-935 Bourke Street, Waterloo, NSW 2017



## 1978 Business Directory Records



- Site Boundary
- Buffer 150m
- Property Boundaries

- Business directory records mapped to a specific premise
- Business directory records mapped to a road intersection
- ▲ Business directory records mapped to a road corridor
- Business directory records mapped to a general area



Projected Coordinate System:  
GDA94 MGA Zone 56

Data Sources: Universal Business Directories (UBD), derived data, licensed from Hardie Grant.  
Property Boundaries © NSW Department Finance, Services & Innovation 2019

# Historical Business Directories

923-935 Bourke Street, Waterloo, NSW 2017

## 1978 Business Directory Records Premise or Road Intersection Matches

Records from the 1978 UBD Business Directory, mapped to a premise or road intersection, within the dataset buffer:

Map Id	Business Activity	Premise	Ref No.	Location Confidence	Distance to Property Boundary or Road Intersection	Direction
1	FOUNDERS-FERROUS.	Marr, Gordon & Sons Pty. Ltd, 2 McEvoy St, Waterloo. 2017	29698	Premise Match	0m	On-site
	GRATE MFRS.	Marr, Gordon & Sons Pty. Ltd., 2 McEvoy St, Waterloo. 2017	33465	Premise Match	0m	On-site
	MANHOLE &/OR TRENCH COVERS-CASTIRON-MFRS. &/OR DISTS. .	Marr, Gordon & Sons Pty. Ltd., 2 McEvoy St, Waterloo. 2017	41117	Premise Match	0m	On-site
	VALVES &/OR COCKS - STEAM, FLUID, ETC. - MFRS. &/OR DISTS.	Marr, Gordon & Sons Pty. Ltd., 2 McEvoy St., Waterloo. 2017	73332	Premise Match	0m	On-site
2	MOTOR GARAGES &/OR ENGINEERS &/OR SERVICE STATIONS.	Golden Fleece Service Station, 947 Bourke St., Waterloo. 2017	50158	Premise Match	19m	South West
3	NURSERYMEN.	All Suburbs Nurseries, 3 Lachlan St, Waterloo 2017	54382	Premise Match	20m	North East
	FURNITURE - GARDEN &/OR ORNAMENTAL MFRS. &/OR DISTS. &/OR W/SALERS.	All Suburbs Nurseries. 3 Lachlan St., Waterloo. 2017	31514	Premise Match	20m	North East
	AIR DUCT MFRS. &/OR INSTALLERS.	Cahill, G. V. Insulation Pty. Ltd, 3 Lachlan St., Waterloo. 2017	2083	Premise Match	20m	North East
	INSULATION (INSULATING) CONTRACTORS	Cahill, G. V. Insulation Pty. Ltd., 3 Lachlan St, Waterloo. 2017	37846	Premise Match	20m	North East
	CEILINGS - DOMESTIC & INDUSTRIAL	Donn Australia (Pty.) Ltd., 7 Lachlan St., Waterloo. 2017	12203	Premise Match	20m	North East
	PARTITIONS-OFFICE &/OR. FACTORY MFRS.	Donn Australia (Pty.) Ltd., 7 Lachlan St., Waterloo. 2017	56170	Premise Match	20m	North East
	BRASS FITTINGS &/OR BRASSWARE MFRS.	Marquez Brass, 3 Lachlan St., Waterloo. 2017	7315	Premise Match	20m	North East
	ELECTRIC LIGHT FITTINGS (SHADES, BRACKETS, ETC) MFRS. &/OR DISTS.	Marquez Brass, 3 Lachlan St., Waterloo. 2017	21797	Premise Match	20m	North East
	BLACKSMITHS.	Marshall, A. P. Engineering, 3 Lachlan St, Waterloo. 2017	5941	Premise Match	20m	North East
	ENGINEERS-FABRICATING.	Marshall, A. P. Engineering, 3 Lachlan St, Waterloo. 2017	24624	Premise Match	20m	North East
	ENGINEERS-STRUCTURAL.	Marshall, A. P. Engineering, 3 Lachlan St, Waterloo. 2017	26441	Premise Match	20m	North East
	STEEL FABRICATORS.	Marshall, A. P. Engineering, 3 Lachlan St., Waterloo. 2017	68147	Premise Match	20m	North East
	WELDERS-ELECTRIC &/OR OXY.	Marshall, A. P. Engineering, 3 Lachlan St., Waterloo. 2017	74265	Premise Match	20m	North East
	JOINERY MANUFACTURERS.	Portelli, M., 3 Lachlan St., Waterloo. 2017	39185	Premise Match	20m	North East
	CLOTHING - FROCKS & SUITS MFRS. &/OR W/SALERS.	Puzzle Products, 3 Lachlan St, Waterloo. 2017	14836	Premise Match	20m	North East
	TOY MFRS. &/OR DISTS.	Puzzle Products, 3 Lachlan St, Waterloo. 2017	71855	Premise Match	20m	North East

Map Id	Business Activity	Premise	Ref No.	Location Confidence	Distance to Property Boundary or Road Intersection	Direction
3	CLOTHING - BABIES & CHILDRENS WEAR MFRS. &/OR W/SALERS.	Puzzle Products. 3 Lachlan St, Waterloo. 2017	14548	Premise Match	20m	North East
	MOTOR GARAGES &/OR ENGINEERS &/OR SERVICE STATIONS.	Savage Motors, 3 Lachlan St., Waterloo. 2017	50797	Premise Match	20m	North East
	CANVAS GOODS MFRS. &/OR W/SALERS.	Seamless Containers Pty. Ltd., 9 Lachlan St., Waterloo. 2017	11160	Premise Match	20m	North East
	CARDBOARD BOX &/OR CARTON MFRS.	Seamless Containers Pty. Ltd., 9 Lachlan St., Waterloo. 2017	11336	Premise Match	20m	North East
	FENCE &/OR GATE MFRS.	Spanish Wrought Iron, 3 Lachlan St, Waterloo. 2017	27248	Premise Match	20m	North East
	WROUGHT IRON WORKERS.	Spanish Wrought Iron, 3 Lachlan St., Waterloo 2017	75373	Premise Match	20m	North East
	ORNAMENTAL METAL WORKERS.	Spanish Wrought Iron, 3 Lachlan St., Waterloo. 2017	55050	Premise Match	20m	North East
	STONE MERCHANTS.	Stonemakers 3 Lachlan St., Waterloo. 2017	68689	Premise Match	20m	North East
	STONE MFRS.-CULTURED.	Stonemakers 3 Lachlan Street, Waterloo 2017	68663	Premise Match	20m	North East
	MOTOR PANEL BEATERS	Ultra Plus Smash Repairs, 3 Lachlan St., Waterloo. 2017	52433	Premise Match	20m	North East
4	CARPET &/OR FLOOR COVERING PLANNERS &/OR LAYERS.	Central Carpets Pty. Ltd., 846 Bourke St., Waterloo. 2017	11486	Premise Match	22m	East
	FENCE &/OR GATE MFRS.	Granada Mia, 846 Bourke St., Waterloo. 2017	27229	Premise Match	22m	East
	WROUGHT IRON WORKERS.	Granada Mia, 846 Bourke St., Waterloo. 2017	75344	Premise Match	22m	East
	BUILDERS &/OR BUILDING CONTRACTORS.	Kaba Constructions, 844 Bourke St, Waterloo. 2017	7770	Premise Match	22m	East
	DISPLAY FITTINGS & STANDS MFRS. &/OR DIST. &/OR SUPPLIERS.	Kaba Constructions, 844 Bourke St, Waterloo. 2017	19178	Premise Match	22m	East
	STAINLESS STEEL FABRICATORS.	Metropolitan Engineering & Fabrications Pty. Ltd., 846 Bourke St., Waterloo. 2017	67372	Premise Match	22m	East
	CARRIERS &/OR CARTAGE CONTRACTORS.	Rogers & Walker Pty. Ltd., 846 Bourke St., Waterloo. 2017	11891	Premise Match	22m	East
	FURNITURE REMOVALISTS &/OR STORAGE.	Rogers & Walker Pty. Ltd., 846 Bourke St., Waterloo. 2017	32220	Premise Match	22m	East
	ROAD TRANSPORT SERVICES- NSW	Rogers & Walker Pty. Ltd., 846 Bourke St., Waterloo. 2017	63772	Premise Match	22m	East
	DISPLAY FITTINGS & STANDS MFRS. &/OR DIST. &/OR SUPPLIERS.	Show Constructions, 118/846 Bourke St, Waterloo. 2017	19201	Premise Match	22m	East
	FURNITURE-GENERAL-MFRS. &/OR W/SALERS.	Show Constructions, 118/846 Bourke St, Waterloo. 2017	31679	Premise Match	22m	East
	FURNITURE-TUBULAR STEEL MFRS. &/OR W/SALERS.	Show Constructions, 118/846 Bourke St, Waterloo. 2017	32290	Premise Match	22m	East
	DISPLAY FITTINGS & STANDS MFRS. &/OR DIST. &/OR SUPPLIERS.	Show Constructions, 846 Bourke St, Waterloo. 2017	19202	Premise Match	22m	East
	FURNITURE-TUBULAR STEEL MFRS. &/OR W/SALERS.	Show Constructions, 846 Bourke St, Waterloo. 2017	32291	Premise Match	22m	East
5	MOTOR GARAGES &/OR ENGINEERS &/OR SERVICE STATIONS.	Automotive Quick Service, 230 Young St., Waterloo. 2017	49328	Premise Match	40m	North West

Map Id	Business Activity	Premise	Ref No.	Location Confidence	Distance to Property Boundary or Road Intersection	Direction
5	MOTOR PANEL BEATERS	Automotive Quick Service, 230 Young St., Waterloo. 2017	51840	Premise Match	40m	North West
6	ELECTRICAL CONTRACTORS-LICENSED.	All Suburbs Electrical, 3 Lachlan St., Waterloo. 2017	22329	Premise Match	51m	East
	LANDSCAPE GARDENERS.	All Suburbs Nurseries, 3 Lachlan St., Waterloo. 2017	39660	Premise Match	51m	East
	GARDENERS SUPPLIES-RETAIL.	All Suburbs Nurseries. 3 Lachlan St., Waterloo. 2017	32378	Premise Match	51m	East
	WELDERS-ELECTRIC &/OR OXY.	Contract Welding & Equipment The, Co. Pty. Ltd., 1 Lachlan St., Waterloo. 2017	74165	Premise Match	51m	East
	MOTOR PANEL BEATERS	Henrys Smash Repairs Pty. Ltd., 1 Lachlan St., Waterloo. 2017	52086	Premise Match	51m	East
	PIANO DEALERS.	Kernaghan & Peacock, 3 Lachlan St., Waterloo. 2017	56986	Premise Match	51m	East
	PIANO TUNERS &/OR REPAIRERS.	Kernaghan & Peacock. 3 Lachlan St., Waterloo. 2017	56997	Premise Match	51m	East
	AIR COMPRESSOR MFRS.&/OR DIST.	Marshall, A. P. Engineering, 1 Lachlan St, Waterloo. 2017	1812	Premise Match	51m	East
	BLACKSMITHS.	Marshall, A. P. Engineering, 1 Lachlan St, Waterloo. 2017	5940	Premise Match	51m	East
	ENGINEERS-GENERAL &/OR MANUFACTURING &/OR MECHANICAL	Marshall, A. P. Engineering, 1 Lachlan St, Waterloo. 2017	25236	Premise Match	51m	East
	ENGINEERS-PRODUCTION.	Marshall, A. P. Engineering, 1 Lachlan St, Waterloo. 2017	26061	Premise Match	51m	East
	MACHINERY MFRS	Marshall, A. P. Engineering, 1 Lachlan St, Waterloo. 2017	40805	Premise Match	51m	East
	WELDERS-ELECTRIC &/OR OXY.	Marshall, A. P. Engineering, 1 Lachlan St., Waterloo. 2017	74264	Premise Match	51m	East
	ANTIQUE DEALERS.	Nutter & O'Keefe, 1 Lachlan St., Waterloo. 2017	2717	Premise Match	51m	East
	FRENCH POLISHERS	Nutter & O'Keefe, 1 Lachlan St., Waterloo. 2017	29994	Premise Match	51m	East
	FURNITURE REPAIRERS &/OR REMODELLERS.	Nutter & O'Keefe, 1 Lachlan St., Waterloo. 2017	32253	Premise Match	51m	East
	MOTOR PANEL BEATERS	Precision Auto Body Repairs, 3 Lachlan St., Waterloo. 2017	52285	Premise Match	51m	East
	TOY MFRS. &/OR DIST.	Puzzle Products Unit 28, 1-3 Lachlan St, Waterloo. 2017	71819	Premise Match	51m	East
	TOY IMPS. &/OR W/SALERS.	Puzzle Products, 3 Lachlan St, Waterloo. 2017	71800	Premise Match	51m	East
	BOAT, LAUNCH &/OR YACHT BUILDERS &/OR REPAIRERS.	Status Yachts, 1 Lachlan St., Waterloo. 2017	6258	Premise Match	51m	East
7	GLASS MANUFACTURERS.	Crown Corning Limited 866 Bourke Street, Waterloo 2017	33060	Premise Match	58m	South
	CHINA &/OR CROCKERY MFRS. &/OR IMPS &/OR W/SALERS.	Crown Corning Ltd, 866 Bourke St, Waterloo. 2017	14105	Premise Match	58m	South
	GLASS AMPOULES MFRS.	Crown Corning Ltd, 866 Bourke St, Waterloo. 2017	33017	Premise Match	58m	South
	KITCHENWARE-W/SALE.	Crown Corning Ltd, 866 Bourke St, Waterloo. 2017	39350	Premise Match	58m	South
	GLASS MANUFACTURERS.	Crown Corning Ltd., 866 Bourke St, Waterloo. 2017	33057	Premise Match	58m	South
	GLASS-DECORATORS, EMBOSSERS, ENGRAVERS, ETCHERS.	Crown Corning Ltd., 866 Bourke St, Waterloo. 2017	33036	Premise Match	58m	South
	GLASS-LABORATORY APPARATUS MFRS.	Crown Corning Ltd., 866 Bourke St, Waterloo. 2017	33049	Premise Match	58m	South
	GLASSWARE, CRYSTALWARE IMPS. &/OR MFRS. &/OR W/SALERS.	Crown Corning Ltd., 866 Bourke St, Waterloo. 2017	33162	Premise Match	58m	South

Map Id	Business Activity	Premise	Ref No.	Location Confidence	Distance to Property Boundary or Road Intersection	Direction
8	MAGNETOS &/OR MAGNETIC EQUIPMENT MFRS.	Permanent Magnets Pty. Ltd., 22 McEvoy St., Waterloo. 2017	40957	Premise Match	89m	West
	FOUNDERS-FERROUS.	Quality Castings Pty. Ltd. 22 McEvoy St., Waterloo. 2017	29703	Premise Match	89m	West
	EXPORTERS.	Tasman Alloy Industries Pty. Ltd. 22 McEvoy St., Waterloo. 2017	26997	Premise Match	89m	West
9	ROLLER SHUTTER MFRS. &/OR DIST.	Metalbilt, 212 Young St., Waterloo. 2017	63856	Premise Match	99m	North
	OFFICE EQUIPMENT MFRS. &/OR DIST.	Steelbilt, 210 Young St, Waterloo 2017	54602	Premise Match	99m	North
	OFFICE FILING SYSTEMS MFRS. &/OR DIST.	Steelbilt, 210 Young St, Waterloo 2017	54636	Premise Match	99m	North
	STEEL OFFICE EQUIPMENT&/OR FURNITURE MFRS. &/OR DIST.	Steelbilt, 210 Young St., Waterloo. 2017	68359	Premise Match	99m	North
	STEEL SHELVING &/OR LOCKER MFRS.	Steelbilt, 210 Young St., Waterloo. 2017	68396	Premise Match	99m	North
	OFFICE EQUIPMENT MFRS. &/OR DIST.	Tracy Office Systems, 208 Young St, Waterloo 2017	54606	Premise Match	99m	North
	OFFICE FILING SYSTEMS MFRS. &/OR DIST.	Tracy Office Systems, 208 Young St, Waterloo 2017	54637	Premise Match	99m	North
	FIRE FIGHTING EQUIPMENT MFRS. &/OR DIST.	Wormald International (Aust) Pty Ltd., 208 Young St, Waterloo. 2017	27847	Premise Match	99m	North
	FIRE PROTECTION APPLIANCES MFRS. &/OR ENGINEERS.	Wormald International (Aust) Pty. Ltd, 208 Young St, Waterloo. 2017	27878	Premise Match	99m	North
	WORMALD METALBIT	Wormald International (Aust.) Pty. Ltd. 208 Young St., Waterloo	27891	Premise Match	99m	North
	FIREPROOF DOOR MFRS.&/OR DIST.	Wormald International (Aust.) Pty. Ltd., 208 Young St, Waterloo. 2017	27896	Premise Match	99m	North
	SAFE &/OR STRONGROOM DOOR MFRS. &/OR DIST.	Wormald Safe & Vault Co., 208 Young St, Waterloo. 2017	64327	Premise Match	99m	North
10	TENTS &/OR TARPAULINS.	Coull. A., 814 Elizabeth St., Waterloo. 2017	70113	Premise Match	135m	West
	BOOKBINDERS.	Lithographic Ads. Pty. Ltd., 814 Elizabeth St., Waterloo. 2017	6694	Premise Match	135m	West
	HANDBAG MFRS. &/OR W/SALERS.	Paramount International Pty. Ltd., 622 Elizabeth St, Waterloo. 2017	34815	Premise Match	135m	West
	FOOTWEAR IMPORTERS.	Paramount International Pty. Ltd., 822 Elizabeth St, Waterloo. 2017	29123	Premise Match	135m	West
	HANDBAG MFRS. &/OR W/SALERS.	Philipps Leather Goods, 822 Elizabeth St., Waterloo. 2017	34820	Premise Match	135m	West
	LEATHER GOODS MFRS. &/OR W/SALERS.	Philipps Leather Goods, 822 Elizabeth St., Waterloo. 2017	40085	Premise Match	135m	West
	PLASTIC GOODS MFRS.	Philipps Leather Goods., 822 Elizabeth St., Waterloo. 2017	57702	Premise Match	135m	West
	WOODWORKERS &/OR TURNERS.	Urquhart. M., 810 Elizabeth St., Waterloo. 2017	75182	Premise Match	135m	West
11	SHOP &/OR OFFICE FITTERS.	Zalanda Shopfitters, 810 Elizabeth St., Waterloo. 2017	66199	Premise Match	135m	West
	FIRE PROTECTION APPLIANCES MFRS. &/OR ENGINEERS.	Chubb Fire Security Pty. Ltd., 824 Elizabeth St., Waterloo. 2017	27854	Premise Match	137m	West
	COIN COUNTING, TESTING &/OR WRAPPING MACHINE MFRS.	Chubbs Australian Co. Ltd., 824 Elizabeth St., Waterloo. 2017	15727	Premise Match	137m	West
SAFE &/OR STRONGROOM DOOR MFRS. &/OR DIST.	Chubbs Australian Co. Ltd., 824 Elizabeth St., Waterloo. 2017	64318	Premise Match	137m	West	

Map Id	Business Activity	Premise	Ref No.	Location Confidence	Distance to Property Boundary or Road Intersection	Direction
11	SAFES &/OR STRONGROOM DOORS REPAIRERS.	Chubbs Australian Co. Ltd., 824 Elizabeth St., Waterloo. 2017	64332	Premise Match	137m	West
	SECURITY SERVICES.	Chubbs Australian Co. Ltd., 824 Elizabeth St., Waterloo. 2017	65459	Premise Match	137m	West

Business Directory Content Derived from Universal Business Directories (UBD) - Licensed from Hardie Grant

## 1978 Business Directory Records Road or Area Matches

Records from the 1978 UBD Business Directory, mapped to a road or an area, within the dataset buffer. Records are mapped to the road when a building number is not supplied, cannot be found, or the road has been renumbered since the directory was published:

Map Id	Business Activity	Premise	Ref No.	Location Confidence	Distance to Road Corridor or Area
12	COURIER SERVICES.	All Purpose Messengers Pty. Ltd., McEvoy St, Waterloo. 2017	16580	Road Match	0m
	MESSENGER SERVICES.	All Purpose Messengers Pty. Ltd., McEvoy St, Waterloo. 2017	45382	Road Match	0m
	PARCEL DELIVERY SPECIALISTS.	All Purpose Messengers Pty. Ltd., McEvoy St., Waterloo. 2017	56126	Road Match	0m
	GLASS MERCHANTS.	Vetro Glass Co. Pty. Ltd., McEvoy St., Waterloo. 2017	33139	Road Match	0m
	GLAZIERS.	Vetro Glass Co. Pty. Ltd., McEvoy St., Waterloo. 2017	33243	Road Match	0m
13	ELECTRIC BLANKET-MFRS &/OR DISTS.	Australian Electric Mattress Co. Pty. Ltd., 637 Young St., Waterloo. 2017	21500	Road Match	0m
	ELECTRIC MEDICAL EQUIPMENT MFRS. &/OR DISTS	Australian Electric Mattress Co. Pty. Ltd., 637 Young St., Waterloo. 2017	21888	Road Match	0m
	HAIRDRESSERS SUPPLIES.	Australian Electric Mattress Co. Pty. Ltd., 637 Young St., Waterloo. 2017	34750	Road Match	0m
	HEATING SYSTEMS	Australian Electric Mattress Co. Pty. Ltd., 637 Young St., Waterloo. 2017	35507	Road Match	0m
	HOSPITAL SUPPLIES & EQUIPMENT MFRS. &/OR DISTS.	Australian Electric Mattress Co. Pty. Ltd., 637 Young St., Waterloo. 2017	35766	Road Match	0m
	MEDICAL EQUIPMENT MFRS. &/OR DISTS.	Australian Electric Mattress Co. Pty. Ltd., 637 Young St., Waterloo. 2017	41975	Road Match	0m
	OIL - ESSENTIAL - MERCHANTS.	Rowe P. Pty Ltd, Young St, Waterloo 2017	54806	Road Match	0m
	CHINA &/OR CROCKERY MFRS. &/OR IMPS &/OR W/SALERS.	Rowe. P. Pty. Ltd, Young St, Waterloo. 2017	14129	Road Match	0m
	EXPORTERS.	Rowe. P. Pty. Ltd, Young St, Waterloo. 2017	26976	Road Match	0m
	FURNISHINGS - SOFT - MFRS. &/OR W/SALERS.	Rowe. P. Pty. Ltd., Young St, Waterloo. 2017	31089	Road Match	0m
	IMPORTERS.	Rowe. P. Pty. Ltd., Young St, Waterloo. 2017	37102	Road Match	0m
	MANUFACTURERS AGENTS.	Rowe. P. Pty. Ltd., Young St, Waterloo. 2017	41432	Road Match	0m
	PRINTERS SUPPLIES.	Rowe. P. Pty. Ltd., Young St., Waterloo. 2017	59864	Road Match	0m
UPHOLSTERERS SUPPLIES.	Rowe. P. Pty. Ltd., Young St., Waterloo.2017	73207	Road Match	0m	
14	HARDWARE MERCHANTS-WHOLESALE.	Import Hardware Supplies 7 Powell St., Waterloo. 2017	35041	Road Match	65m
	FASTENERS.	Import Hardware Supplies, 7 Powell St, Waterloo 2017	27189	Road Match	65m
	BOLT &/OR NUT MFRS.&/OR DISTS.	Import Hardware Supplies, 7 Powell St, Waterloo. 2017	6588	Road Match	65m

Map Id	Business Activity	Premise	Ref No.	Location Confidence	Distance to Road Corridor or Area
14	FIRE PROTECTION APPLIANCES MFRS. &/OR ENGINEERS.	Import Hardware Supplies, 7 Powell St, Waterloo. 2017	27868	Road Match	65m
	GARDEN TOOLS MFRS. &/OR IMPS. &/OR DISTS.	Import Hardware Supplies, 7 Powell St, Waterloo. 2017	32371	Road Match	65m
	GLOVE MFRS. - INDUSTRIAL.	Import Hardware Supplies, 7 Powell St, Waterloo. 2017	33253	Road Match	65m
	HARDWARE MERCHANTS-WHOLESALE.	Import Hardware Supplies, 7 Powell St, Waterloo. 2017	35070	Road Match	65m
	IMPORTERS.	Import Hardware Supplies, 7 Powell St, Waterloo. 2017	36933	Road Match	65m
	PLUMBERS SUPPLIES.	Import Hardware Supplies, 7 Powell St., Waterloo. 2017	58344	Road Match	65m
	ROPE, CORDAGE &/OR TWINE MERCHANTS.	Import Hardware Supplies, 7 Powell St., Waterloo. 2017	64006	Road Match	65m
	ROPE, CORDAGE &/OR TWINE MFRS. &/OR DISTS.	Import Hardware Supplies, 7 Powell St., Waterloo. 2017	63988	Road Match	65m
	SCREW MFRS. &/OR W/SALERS	Import Hardware Supplies, 7 Powell St., Waterloo. 2017	65319	Road Match	65m
	VALVES &/OR COCKS - STEAM, FLUID, ETC. - MFRS. &/OR DISTS.	Import Hardware Supplies, 7 Powell St., Waterloo. 2017	73322	Road Match	65m
15	WELDERS-ELECTRIC &/OR OXY.	BP Waterloo Service Station, Moorehead St., Waterloo. 2017	74150	Road Match	92m
	MOTOR GARAGES &/OR ENGINEERS &/OR SERVICE STATIONS.	BP Waterloo Service Station, Morehead St., Waterloo. 2017	49643	Road Match	92m

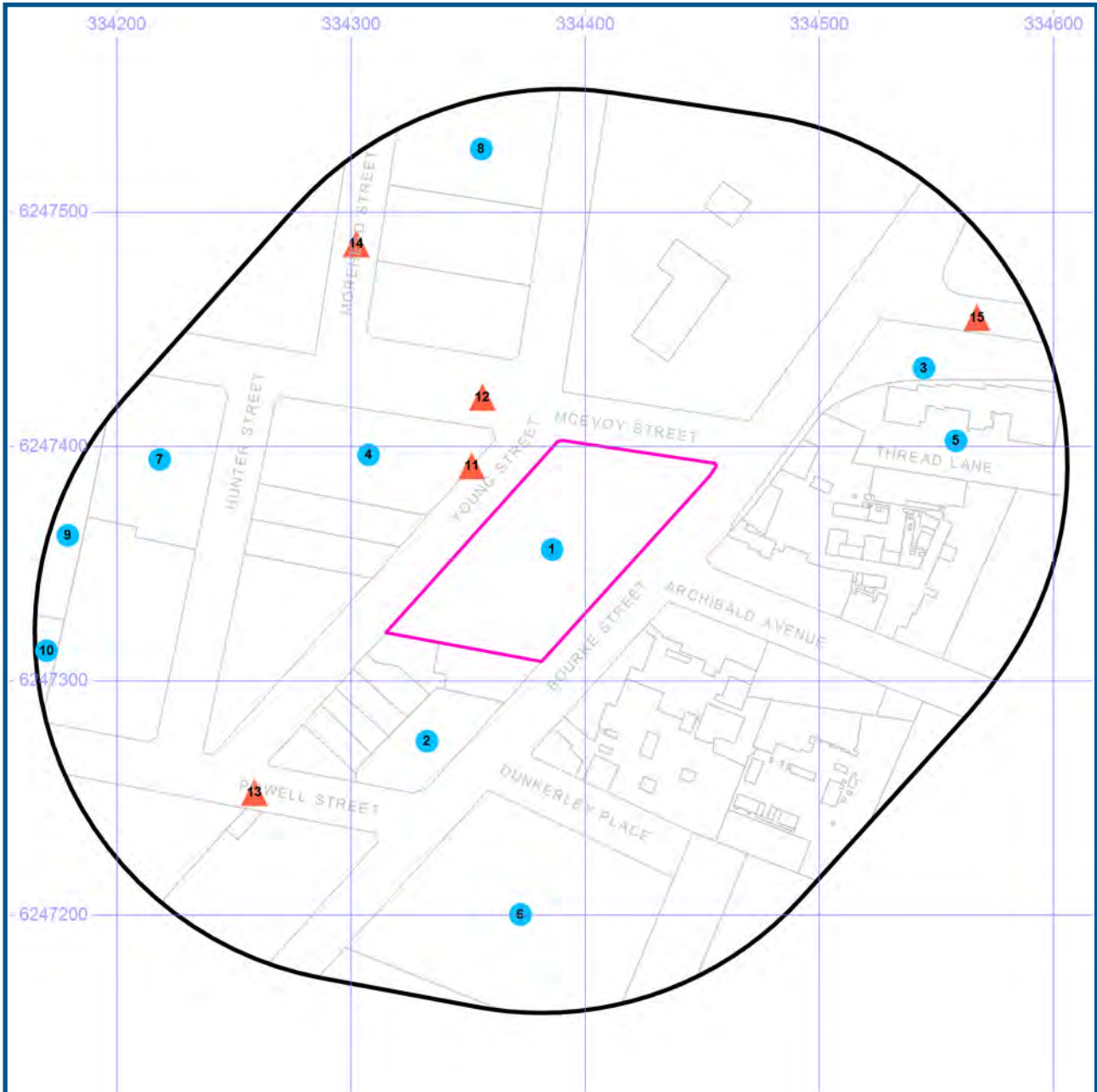
Business Directory Content Derived from Universal Business Directories (UBD) - Licensed from Hardie Grant

# Historical Business Directories





923-935 Bourke Street, Waterloo, NSW 2017



## 1975 Business Directory Records



-  Site Boundary
-  Buffer 150m
-  Property Boundaries

-  Business directory records mapped to a specific premise
-  Business directory records mapped to a road intersection
-  Business directory records mapped to a road corridor
-  Business directory records mapped to a general area



Projected Coordinate System:  
GDA94 MGA Zone 56

Data Sources: Universal Business Directories (UBD), derived data, licensed from Hardie Grant.  
Property Boundaries © NSW Department Finance, Services & Innovation 2019



# Historical Business Directories

923-935 Bourke Street, Waterloo, NSW 2017

## 1975 Business Directory Records Premise or Road Intersection Matches

Records from the 1975 UBD Business Directory, mapped to a premise or road intersection, within the dataset buffer:

Map Id	Business Activity	Premise	Ref No.	Location Confidence	Distance to Property Boundary or Road Intersection	Direction
1	FOUNDERS-FERROUS.	Marr, Gordon & Sons Pty. Ltd., 2 McEvoy St., Waterloo. 2017.	34382	Premise Match	0m	On-site
	GRATE MFRS.	Marr, Gordon & Sons Pty. Ltd., 2 McEvoy St., Waterloo. 2017.	38911	Premise Match	0m	On-site
	MANHOLE &/OR TRENCH COVERS-CAST IRON-MFRS. &/OR DISTS.	Marr, Gordon & Sons Pty. Ltd., 2 McEvoy St., Waterloo. 2017.	48542	Premise Match	0m	On-site
2	MOTOR GARAGES &/OR ENGINEERS.	Golden Fleece Service Station., 947 Bourke St., Waterloo.2017	58965	Premise Match	19m	South West
3	INSULATION (INSULATING) CONTRACTORS.	Cahill G. V. Insulations Pty. Ltd., 3 Lachlan St, Waterloo.2017	44763	Premise Match	20m	North East
	AIR DUCT MFRS. &/OR INSTALLERS.	Cahill, G. V. Insulation Pty. Ltd., 3 Lachlan St, Waterloo. 2017.	1805	Premise Match	20m	North East
	AIR DUCT MFRS. &/OR INSTALLERS.	Cahill, G.V. Insulation Pty. Ltd. 3-5 Lachlan St., Waterloo. 2017.	1803	Premise Match	20m	North East
	PARTITIONS-OFFICE &/OR FACTORY MFRS.	Donn Australia (Pty.) Ltd., 7 Lachlan St., Waterloo. 2017	66150	Premise Match	20m	North East
	CEILINGS - DOMESTIC & INDUSTRIAL	Donn Australia (Pty.) Ltd., 7 Lachlan St., Waterloo. 2017.	14118	Premise Match	20m	North East
	TOY MFRS. &/OR DISTS.	Lovelock, K. J. Pty. Ltd., 3 Lachlan St., Waterloo.2017	84556	Premise Match	20m	North East
	MOTOR GARAGES &/OR ENGINEERS.	Redel Automotive Services., 3 Lachlan St., Waterloo.2017	59450	Premise Match	20m	North East
	CARDBOARD BOX &/OR CARTON MFRS.	Seamless Containers Pty. Ltd., 9 Lachlan St., Waterloo. 2017	13250	Premise Match	20m	North East
	CANVAS GOODS MFRS. &/OR W/SALERS.	Seamless Containers Pty. Ltd., 9 Lachlan St., Waterloo. 2017.	13030	Premise Match	20m	North East
	ENGINEERS-CONSULTING.	T.E.A.M. & Associates Pty. Ltd., 3 Lachlan St., Waterloo. 2017	27929	Premise Match	20m	North East
4	FOOD-FROZEN-MFRS &/OR IMPS &/OR DISTS.	Wattle Pty Ltd., 20 McEvoy St., Waterloo. 2017.	33458	Premise Match	20m	North West
5	TEA MERCHANTS &/OR PACKERS.	Australian Tea Bag Co. Pty. Ltd., 1 Lachlan St., Waterloo.2017	82335	Premise Match	51m	East
	BLACKSMITHS.	Consolidated Sharpening Services, 1 Lachlan St., Waterloo. 2017.	6347	Premise Match	51m	East
	SAW &/OR TOOL SHARPENERS.	Consolidated Sharpening Services., 1 Lachlan St., Waterloo. 2017	75719	Premise Match	51m	East
	WELDERS., Electric &/OR OXY.	Contract Welding & Equipment, The, Co. Pty. Ltd., 1 Lachlan St., Waterloo.2017	86837	Premise Match	51m	East
	FIBREGLASS PRODUCTS MFRS. - MOULDING, FABRICATING EXTRUSIONS.	Environmetal Engineering, 1 Lachlan St., Waterloo. 2017.	31569	Premise Match	51m	East
	MOTOR PANEL BEATERS.	Henry's Smash Repairs., 1 Lachlan St., Waterloo.2017	60847	Premise Match	51m	East

Map Id	Business Activity	Premise	Ref No.	Location Confidence	Distance to Property Boundary or Road Intersection	Direction
5	ASSOCIATIONS-EMPLOYERS INDUSTRIAL &/OR PROFESSIONAL	Institution of Production Engineers, The, 3 Lachlan St., Waterloo.	3220	Premise Match	51m	East
	PIANO DEALERS.	Kernaghan & Peacock., 3 Lachlan St., Waterloo. 2017	67090	Premise Match	51m	East
	PIANO TUNERS &/OR REPAIRERS.	Kernaghan & Peacock., 3 Lachlan St., Waterloo. 2017	67109	Premise Match	51m	East
	MANUFACTURERS AGENTS.	Le-Rhon Pty. Ltd., 3 Lachlan St., Waterloo. 2017.	48840	Premise Match	51m	East
	ANTIQUA DEALERS.	Nutter & O'Keefe, 1 Lachlan St., Waterloo. 2017.	2606	Premise Match	51m	East
	FRENCH POLISHERS.	Nutter & O'Keefe, 1 Lachlan St., Waterloo. 2017.	34560	Premise Match	51m	East
	FURNITURE REPAIRERS &/OR REMODELLERS.	Nutter & O'Keefe., 1 Lachlan St., Waterloo.2017	37438	Premise Match	51m	East
	BOAT, LAUNCH &/OR YACHTBUILDERS &/OR REPAIRERS.	Status Yachts. 1 Lachlan St., Waterloo. 2017.	6685	Premise Match	51m	East
	TOOL IMPS. &/OR DIST.	T.E.A.M. & Associates Pty. Ltd., 3 Lachlan St., Waterloo.2017	83809	Premise Match	51m	East
	TOY IMPS. &/ORW/SALERS.	Toy Distributors (Wholesale) Pty. Ltd., 3 Lachlan St., Waterloo.2017	84516	Premise Match	51m	East
6	GLASS MANUFACTURERS.	Crown Corning Limited 866 Bourke St., Waterloo. 2017	38425	Premise Match	58m	South
	ELECTRIC LIGHT SPECIALISTS &/OR INSTALLERS &/OR DESIGNERS.	Crown Corning Ltd., 866 Bourke St., Waterloo, 2017	88233	Premise Match	58m	South
	GLASS-PIPES TUBING MFRS.&/OR DIST	Crown Corning Ltd., 866 Bourke St., Waterloo. 2010.	38529	Premise Match	58m	South
	GLASSWARE, CRYSTALWARE, IMPS &/OR MFRS. &/OR W/SALERS.	Crown Corning Ltd., 866 Bourke St., Waterloo. 2010.	38549	Premise Match	58m	South
	ELECTRIC LAMP (BED, DESK, STANDARD ETC.) MFRS &/OR DIST.	Crown Corning Ltd., 866 Bourke St., Waterloo. 2017	25293	Premise Match	58m	South
	GLASS MANUFACTURERS.	Crown Corning Ltd., 866 Bourke St., Waterloo. 2017.	38429	Premise Match	58m	South
	GLASS-DECORATORS. EMBOSSERS, ENGRAVERS, ETCHERS.	Crown Corning Ltd., 866 Bourke St., Waterloo. 2017.	38412	Premise Match	58m	South
	GLASS-LABORATORY APPARATUS MFRS.	Crown Corning Ltd., 866 Bourke St., Waterloo. 2017.	38418	Premise Match	58m	South
	POTTERY MFRS. &/OR DIST.	Crown Corning Ltd., 866 Bourke St., Waterloo.2010	68939	Premise Match	58m	South
7	MAGNETOS &/OR MAGNETIC EQUIPMENT MFRS.	Permanent Magnets Pty. Ltd., 22 McEvoy St., Waterloo. 2017.	48338	Premise Match	89m	West
	FOUNDERS-FERROUS.	Quality Castings Pty. Ltd., 22 McEvoy St., Waterloo. 2017.	34392	Premise Match	89m	West
	EXPORTERS.	Tasman Alloy Industries Pty. Ltd., 22 McEvoy St., Waterloo. 2017.	31172	Premise Match	89m	West
8	ROLLER SHUTTER MFRS.&/OR DIST.	Metalbilt., 212 Young St., Waterloo.2017	74571	Premise Match	99m	North
	STEEL OFFICE EQUIPMENT &/OR FURNITURE MFRS. &/OR DIST.	Steelbilt, 210 Young St., Waterloo.2017	80804	Premise Match	99m	North
	FURNITURE MFRS. &/OR W/SALERS. - OFFICE	Steelbilt., 210 Young St., Waterloo.2017	37204	Premise Match	99m	North
	OFFICE EQUIPMENT MFRS. &/OR DIST.	Steelbilt., 210 Young St., Waterloo.2017	64429	Premise Match	99m	North

Map Id	Business Activity	Premise	Ref No.	Location Confidence	Distance to Property Boundary or Road Intersection	Direction
8	OFFICE FILING SYSTEMS MFRS. &/OR DISTS.	Steelbilt., 210 Young St., Waterloo.2017	64463	Premise Match	99m	North
	STEEL SHELVING &/OR LOCKER MFRS.	Steelbilt., 210 Young St., Waterloo.2017	80844	Premise Match	99m	North
	FIRE FIGHTING EQUIPMENT MFRS. &/OR DISTS.	Wormald International (Aust.) Pty. Ltd., 208 Young St., Waterloo. 2017.	32121	Premise Match	99m	North
	FIRE PROTECTION APPLIANCES MFRS. &/OR ENGINEERS.	Wormald International (Aust.) Pty. Ltd., 208 Young St., Waterloo. 2017.	32157	Premise Match	99m	North
	SECURITY SERVICES.	Wormald International (Aust.) Pty. Ltd., 20B Young St., Waterloo.2017	76532	Premise Match	99m	North
9	BUILDERS &/OR BUILDING CONTRACTORS.	Crawford Constructions Pty. Ltd. 810 Elizabeth St. Waterloo. 2017	8424	Premise Match	135m	West
	LEATHER GOODS MFRS. &/OR W/SALERS.	Epo Manufacturing Co., 610 Elizabeth St., Waterloo.2017	47239	Premise Match	135m	West
	SOUVENIR MFRS. &/OR DISTS	Epo Manufacturing Co., 810 Elizabeth St., Waterloo.2017	78856	Premise Match	135m	West
	BOOKBINDERS.	Lithographic Ads. Pty. Ltd., 814 Elizabeth St., Waterloo. 2017.	7162	Premise Match	135m	West
	HANDBAG MFRS. &/OR W/SALERS.	Philipp's Leather Goods, 822 Elizabeth St., Waterloo.2017	41136	Premise Match	135m	West
	LEATHER GOODS MFRS. &/OR W/SALERS.	Philipp's Leather Goods., 822 Elizabeth St., Waterloo.2017	47268	Premise Match	135m	West
	PLASTIC GOODS MFRS.	Philipp's Leather Goods., 822 Elizabeth St., Waterloo.2017	67949	Premise Match	135m	West
	BITUMEN &/OR BITUMINOUS PRODUCTS.	Troy Roofing & Flooring Pty. Ltd., 622 Elizabeth St., Waterloo. 2017.	6322	Premise Match	135m	West
	BUILDERS SUPPLIERS.	Troy Roofing & Flooring Pty. Ltd., 822 Elizabeth St., Waterloo.	9395	Premise Match	135m	West
	FLOOR MATERIAL SPECIALISTS.	Troy Roofing & Flooring Pty. Ltd., 822 Elizabeth St., Waterloo.	32866	Premise Match	135m	West
	ROOFING MATERIAL MFRS &/OR DISTS.	Troy Roofing & Flooring Pty. Ltd., 822 Elizabeth St., Waterloo.	74673	Premise Match	135m	West
	FLOOR COVERING-INDUSTRIAL SPECIALISTS.	Troy Roofing & Flooring Pty. Ltd., 822 Elizabeth St., Waterloo. 2017.	32814	Premise Match	135m	West
	DAMP-COURSE MFRS. &/OR DISTS.	Troy Roofing & Flooring Pty. Ltd., 822 Elizabeth St., Waterloo.2017	19749	Premise Match	135m	West
	ROOFING CONTRACTORS &/OR REPAIRERS.	Troy Roofing & Flooring Pty. Ltd., 822 Elizabeth St., Waterloo.2017	74624	Premise Match	135m	West
	10	FIRE PROTECTION APPLIANCES MFRS. &/OR ENGINEERS.	Pyrene Australia, 824 Elizabeth St., Waterloo. 2017.	32149	Premise Match	137m

Business Directory Content Derived from Universal Business Directories (UBD) - Licensed from Hardie Grant

## 1975 Business Directory Records Road or Area Matches

Records from the 1975 UBD Business Directory, mapped to a road or an area, within the dataset buffer. Records are mapped to the road when a building number is not supplied, cannot be found, or the road has been renumbered since the directory was published:

Map Id	Business Activity	Premise	Ref No.	Location Confidence	Distance to Road Corridor or Area
11	MEDICAL EQUIP MFRS &/OR DISTS.	Australian Electric Mattress Co. Ltd., 637 Young St., Waterloo. 2017.	49529	Road Match	0m

Map Id	Business Activity	Premise	Ref No.	Location Confidence	Distance to Road Corridor or Area	
11	ELECTRIC FAN MFRS. &/OR DISTS.	Australian Electric Mattress Co. Pty. Ltd., 637 Young St., Waterloo. 2017	25178	Road Match	0m	
	HOSPITAL SUPPLIES & EQUIPMENT MFRS. &/OR DISTS.	Australian Electric Mattress Co. Pty. Ltd., 637 Young St., Waterloo. 2017	42462	Road Match	0m	
	HAIRDRESSERS SUPPLIES.	Australian Electric Mattress Co. Pty. Ltd., 637 Young St., Waterloo.2017	41004	Road Match	0m	
	SOLDERING IRON-ELECTRIC MFRS.	Australian Electric Mattress Co. Pty. Ltd., 637 Young St., Waterloo.2017	78068	Road Match	0m	
	OIL-ESSENTIAL-MERCHANTS.	Rowe, P Pty. Ltd., Young St., Waterloo.2017	64676	Road Match	0m	
	UPHOLSTERERS SUPPLIES.	Rowe, P Pty. Ltd., Young St., Waterloo.2017	85881	Road Match	0m	
	CELLULOID &/OR PRODUCTS MFRS. &/OR IMPS. &/OR SUPPLIES.	Rowe, P. Pty. Ltd., Young St., Waterloo. 2017	14139	Road Match	0m	
	FURNISHINGS - SOFT - MFRS. &/OR W/SALERS.	Rowe, P. Pty. Ltd., Young St., Waterloo. 2017	36160	Road Match	0m	
	ABRASIVE MERCHANTS &/OR DISTS.	Rowe, P. Pty. Ltd., Young St., Waterloo. 2017.	79	Road Match	0m	
	CHEMICAL MFRS. &/OR DISTS. &/OR IMPS	Rowe, P. Pty. Ltd., Young St., Waterloo. 2017.	14622	Road Match	0m	
	ESSENCE MFRS. &/OR SUPPLIERS.	Rowe, P. Pty. Ltd., Young St., Waterloo. 2017.	30909	Road Match	0m	
	EXPORTERS.	Rowe, P. Pty. Ltd., Young St., Waterloo. 2017.	31148	Road Match	0m	
	MANUFACTURERS AGENTS.	Rowe, P. Pty. Ltd., Young St., Waterloo. 2017.	48957	Road Match	0m	
	CHINA &/OR CROCKERY MFRS. &/OR IMPS &/OR W/SALERS.	Rowe, P. Pty. Ltd., Young St., Waterloo.2017	16237	Road Match	0m	
	HARDWARE MERCHANTS-W/SALE	Rowe, P. Pty. Ltd., Young St., Waterloo.2017	41485	Road Match	0m	
	HARDWARE MERCHANTS-W/SALE	Rowe, P. Pty. Ltd., Young St., Waterloo.2017	41486	Road Match	0m	
	MOTOR PAINTERS SUPPLIES.	Rowe, P. Pty. Ltd., Young St., Waterloo.2017	60534	Road Match	0m	
	MOTOR TRIMMERS SUPPLIES.	Rowe, P. Pty. Ltd., Young St., Waterloo.2017	62858	Road Match	0m	
	12	PLASTIC MFRS. MATERIAL SUPPLIES.	Rowe, P. Pty. Ltd., Young St., Waterloo.2017	68044	Road Match	0m
		ADHESIVES MFRS. &/OR DISTS.	Rowe. P. Pty. Ltd., Young St., Waterloo. 2017.	868	Road Match	0m
KITCHENWARE-W/SALE.		Rowe. P. Pty. Ltd., Young St., Waterloo.2017	46475	Road Match	0m	
PLASTIC GOODS IMP &/OR DISTS.		Rowe. P. Pty. Ltd., Young St., Waterloo.2017	67858	Road Match	0m	
IMPORTERS.		Rowe.P. Pty. Ltd., Young St., Waterloo. 2017	43911	Road Match	0m	
BALL &/OR ROLLER BEARINGS MFRS./IMPS. &/OR DISTS.		Bearing Service Pty. Ltd., McEvoy St., Alexandria. 2015	4225	Road Match	0m	
ENGINEER'S SUPPLIES		Bearing Service Pty. Ltd., McEvoy St., Alexandria. 2015	30613	Road Match	0m	
HARDWARE MFRS.		Tomlin, J. W. Pty. Ltd., McEvoy St, Alexandria.2015	41427	Road Match	0m	
GALVANISING &/OR TINNING.		Tomlin, J. W. Pty. Ltd., McEvoy St., Alexandria.2015	37552	Road Match	0m	
SHEET METAL WORKERS.		Tomlin, J. W. Pty. Ltd., McEvoy St., Alexandria.2015	76952	Road Match	0m	
WHEELBARROW MFRS.		Tomlin, J. W. Pty. Ltd., McEvoy St., Alexandria.2015	87268	Road Match	0m	
BUTTON &/OR BUCKLE MFRS. &/OR W/SALERS.		Tomlin. J. W. Pty. Ltd., McEvoy St, Alexandria. 2015	11607	Road Match	0m	
GLASS MERCHANTS.	Vetro Glass Co. Pty. Ltd., McEvoy St., Waterloo. 2017.	38519	Road Match	0m		
GLAZIERS.	Vetro Glass Co. Pty. Ltd., McEvoy St., Waterloo. 2017.	38639	Road Match	0m		

Map Id	Business Activity	Premise	Ref No.	Location Confidence	Distance to Road Corridor or Area
13	HARDWARE MERCHANTS-W/SALE	Import Hardware Supplies, 7 Powell St., Waterloo.2017	41467	Road Match	65m
14	WELDERS., Electric &/OR OXY.	BP Waterloo Service Station, Moorehead St., Waterloo.2017	86814	Road Match	92m
	MOTOR SERVICE STATIONS - PETROL, OIL	BP Waterloo Service Station., Morehead St., Waterloo.2017	61580	Road Match	92m
15	FIBREGLASS PRODUCTS MFRS. - MOULDING, FABRICATING EXTRUSIONS.	Hogan & Lloyd (Aust.) Pty. Ltd., Lachlan St., Waterloo. 2017.	31575	Road Match	94m
	PLASTIC SIGNS &/OR LETTERS MFRS.	Hogan & Lloyd (Aust.) Pty. Ltd., Lachlan St., Waterloo.2017	68291	Road Match	94m
	SIGN MFRS.	Hogan & Lloyd (Aust.) Pty. Ltd., Lachlan St., Waterloo.2017	77555	Road Match	94m

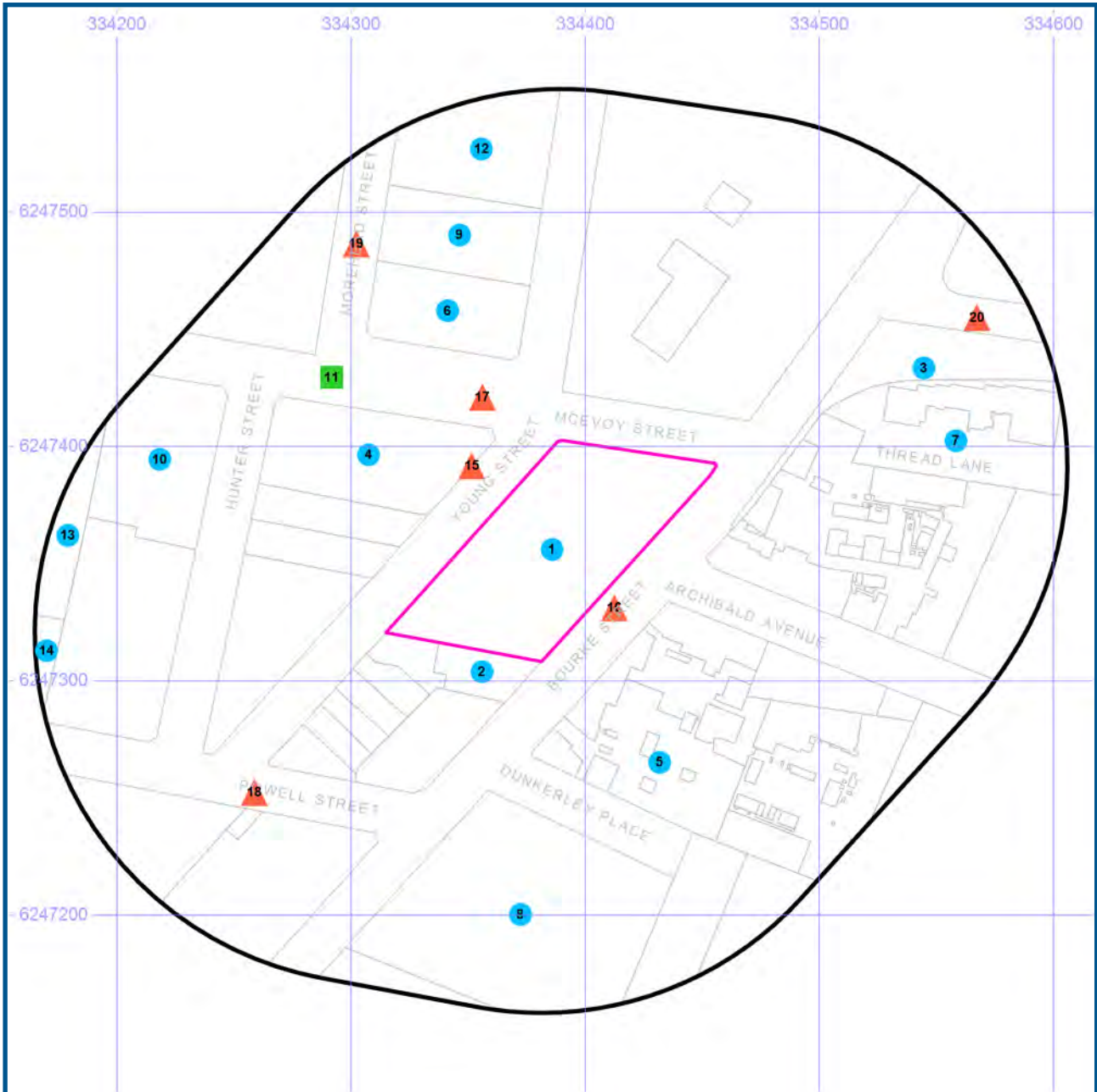
Business Directory Content Derived from Universal Business Directories (UBD) - Licensed from Hardie Grant

# Historical Business Directories

923-935 Bourke Street, Waterloo, NSW 2017



## 1970 Business Directory Records



- Site Boundary
- Buffer 150m
- Property Boundaries

- Business directory records mapped to a specific premise
- Business directory records mapped to a road intersection
- ▲ Business directory records mapped to a road corridor
- Business directory records mapped to a general area



Projected Coordinate System:  
GDA94 MGA Zone 56

Data Sources: Universal Business Directories (UBD), derived data, licensed from Hardie Grant.  
Property Boundaries © NSW Department Finance, Services & Innovation 2019

# Historical Business Directories

923-935 Bourke Street, Waterloo, NSW 2017

## 1970 Business Directory Records Premise or Road Intersection Matches

Records from the 1970 UBD Business Directory, mapped to a premise or road intersection, within the dataset buffer:

Map Id	Business Activity	Premise	Ref No.	Location Confidence	Distance to Property Boundary or Road Intersection	Direction
1	ENGINEERS-GENERAL &/OR MFRG.&/OR MECHANICAL (E615)	Gordon Marr & Sons Pty. Ltd., Bourke St., Waterloo	299166	Premise Match	0m	On-site
	TANK MFRS.-CAST IRON SECTIONAL	MARR GORDON & SONS PTY LTD, CNR.BOURKE & McEVOY STS.WATERLOO, P.O.BOX29 WATERLOO, 2017	367109	Premise Match	0m	On-site
	PIPE MFRS.-CAST IRON	MARR GORDON & SONS PTY. LTD., CNR. BOURKE & McEVOY STS., WATERLOO, 2017	349021	Premise Match	0m	On-site
	BLACKSMITHS (B382)	Marr, Gordon & Sons Pty. Ltd., Bourke & McEvoy Sts., Waterloo	267111	Premise Match	0m	On-site
	FORGINGS MANUFACTURERS (F507)	Marr, Gordon & Sons Pty. Ltd., Bourke St., Waterloo	305879	Premise Match	0m	On-site
	FOUNDERS-FERROUS (F535)	Marr, Gordon & Sons Pty. Ltd., Bourke St., Waterloo	306040	Premise Match	0m	On-site
	MANHOLE & TRENCH COVERS-CAST IRON-MANUFACTURERS &/OR DISTRIBUTORS	Marr, Gordon & Sons Pty. Ltd., Bourke St., Waterloo	324589	Premise Match	0m	On-site
	PIPES/PIPE FITTINGS MFRS. &/OR DISTRIBUTORS (P508)	Marr, Gordon & Sons Pty. Ltd., Bourke St., Waterloo	349110	Premise Match	0m	On-site
	BOILERMAKERS (B510)	Marr, Gordon & Sons Pty. Ltd., Bourke St., Waterloo.	267943	Premise Match	0m	On-site
	CONFECTIONERY MFRS.' SUPPLIES	Marr, Gordon & Sons Pty. Ltd., Bourke St., Waterloo.	285497	Premise Match	0m	On-site
	ENGINEERS-GENERAL &/OR MFRG.&/OR MECHANICAL (E615)	Marr, Gordon & Sons Pty. Ltd., Bourke St., Waterloo.	299357	Premise Match	0m	On-site
	ENGINEERS-HYDRAULIC (E645)	Marr, Gordon & Sons Pty. Ltd., Bourke St., Waterloo.	300015	Premise Match	0m	On-site
	GRATE MANUFACTURERS (G560)	Marr, Gordon & Sons Pty. Ltd., Bourke St., Waterloo.	311869	Premise Match	0m	On-site
	PATTERN MAKERS-ENGINEERING(P198)	Marr, Gordon & Sons Pty. Ltd., Bourke St., Waterloo.	347369	Premise Match	0m	On-site
	VALVES/COCKS (STEAM/LIQUID, Etc.) MFRS./DISTS.(V065)	Marr, Gordon & Sons Pty. Ltd., Bourke St., Waterloo.	372388	Premise Match	0m	On-site
2	FOUNDERS-NON-FERROUS (F540)	Progress Foundry., 939 Bourke St., Waterloo	306130	Premise Match	0m	South West
3	TRANSMISSION BELTING MFRS. &/OR DISTS	Gandy Forsyth Pty. Ltd, 5 Lachlan St, Waterloo	370880	Premise Match	20m	North East
	CLUTCH MFRS.-INDUSTRIAL (C490)	Gandy-Forsyth Pty. Ltd., 5 Lachlan St., Waterloo	284773	Premise Match	20m	North East
	MOTOR BRAKE LINING MFRS. (M504)	Gandy-Forsyth Pty. Ltd., 5 Lachlan St., Waterloo	335441	Premise Match	20m	North East
4	POULTRY DEALERS-W'SALE (P696)	Griff Wallace Poultry Supply., 10 McEvoy St., Waterloo.	351317	Premise Match	20m	North West

Map Id	Business Activity	Premise	Ref No.	Location Confidence	Distance to Property Boundary or Road Intersection	Direction
5	HAT & CAP MANUFACTURERS &/OR WHOLESALERS (H270)	Dunkerley Hat Mills Ltd., 846 Bourke St., Waterloo	315571	Premise Match	25m	South East
	MILLINERY MFRS./MILLINERY SUPPLIES	Dunkerley Hat Mills Ltd., 846 Bourke St., Waterloo	331424	Premise Match	25m	South East
	MANUFACTURERS' AGENTS (M112)	Dunkerley Hat Mills Ltd., 846-864 Bourke St., Waterloo	324833	Premise Match	25m	South East
6	CONTRACTORS-GENERAL	Cassidy Contracting Co. Pty. Ltd., Cnr. McEvoy & Moorehead Sts., Waterloo	285533	Premise Match	40m	North West
	ENGINEERS-CIVIL (E530)	Cassidy, John Contracting Co. Pty. Ltd., Cnr. McEvoy & Moorehead Sts., Waterloo	297531	Premise Match	40m	North West
	CONTRACTORS-GENERAL	Cassidy, John Contracting Co. Pty. Ltd., Cnr. McEvoy & Moorehead Sts., Waterloo	285534	Premise Match	40m	North West
	CONCRETE CONTRACTORS-CONSTRUCTIONAL (C560)	Cassidy, John Contracting Co. Pty. Ltd., McEvoy & Moorhead Sts., Waterloo	285039	Premise Match	40m	North West
	EARTH-MOVING MACHINERY HIRERS (E025)	John Cassidy Contracting Co. Pty. Ltd., Cnr. McEvoy & Moorehead Sts., Waterloo.	293267	Premise Match	40m	North West
7	JUTE/JUTE GOODS MERCHANTS ( J290)	Forsyth, A. & Co. Pty. Ltd., 1 Lachlan St., Waterloo	321992	Premise Match	51m	East
	ROPE, CORDAGE &/OR TWINE MFRS. &/OR DISTS.	Forsyth, A. & Co. Pty. Ltd., 1 Lachlan St., Waterloo	357985	Premise Match	51m	East
	FELT MFRS./W/SALERS (F085)	Forsyth, A.& Co. Pty. Ltd., 1 Lachlan St., Waterloo	302205	Premise Match	51m	East
	FIBRE & FIBRE GOODS MFRS. &/OR DISTRIBUTORS	Forsyth, A.& Co. Pty. Ltd., 1 Lachlan St., Waterloo	302393	Premise Match	51m	East
	STEEL STRAPPING MACHINES/SUPPLIES DISTRIBUTORS (S718)	Pack, Aid Pty. Ltd., 1 Lachlan St., Waterloo.	365701	Premise Match	51m	East
	TAPES-PRESSURE SENSITIVE	PACK-AID PTY LTD, 1-3 LACHLAN ST., WATERLOO, N.S.W., 2017	367193	Premise Match	51m	East
	WIRE-TYING & STRAPPING MACHINES-IMPORTS. &/OR MFRS.	Pack-Aid Pty. Ltd, 1 Lachlan St, Waterloo.	374906	Premise Match	51m	East
	STORE & PACKING ROOM EQUIPMENT MANUFACTURERS &/OR DISTRIBUTORS	Pack-Aid Pty. Ltd, 1-3 Lachlan St, Waterloo	366223	Premise Match	51m	East
	ADHESIVE MFRS &/OR DISTS(A120)	Pack-Aid Pty. Ltd., 1 Lachlan St., Waterloo	259749	Premise Match	51m	East
	CELLULOSE ADHESIVE TAPE IMPS. &/OR DISTS. (C195)	Pack-Aid Pty. Ltd., 1 Lachlan St., Waterloo	278868	Premise Match	51m	East
	ROPE, CORDAGE &/OR TWINE MFRS. &/OR DISTS.	Pack-Aid Pty. Ltd., 1 Lachlan St., Waterloo.	357989	Premise Match	51m	East
8	ADVERTISING DISPLAY SPECIALISTS	Crown Crystal Glass, 866 Bourke St., Waterloo	260152	Premise Match	58m	South
	CAFE EQUIPMENT & SUPPLIES (C027)	Crown Crystal Glass., 866 Bourke St., Waterloo	275230	Premise Match	58m	South
	ELECTRIC LAMP (BED, DESK, STANDARD Etc.) MFRS.	Crown Crystal Glass., 866 Bourke St., Waterloo	293784	Premise Match	58m	South
	ELECTRIC LIGHTING SPECIALISTS-INSTALLERS &/OR DESIGNERS(E180)	Crown Crystal Glass., 866 Bourke St., Waterloo	293954	Premise Match	58m	South
	GLASS BENDERS/BLOWERS (G200)	Crown Crystal Glass., 866 Bourke St., Waterloo	311071	Premise Match	58m	South



Map Id	Business Activity	Premise	Ref No.	Location Confidence	Distance to Property Boundary or Road Intersection	Direction
8	GLASS DECORATORS, EMBOSSERS, ENGRAVERS & ETCHERS	Crown Crystal Glass., 866 Bourke St., Waterloo	311106	Premise Match	58m	South
	GLASS PYREX WARE-DOMESTIC MANUFACTURERS (G280)	Crown Crystal Glass., 866 Bourke St., Waterloo	311255	Premise Match	58m	South
	PLASTIC DISPLAY UNITS (P553)	Crown Crystal Glass., 866 Bourke St., Waterloo	349465	Premise Match	58m	South
	DISPLAY FITTINGS-MFRS.&OR SUPPLIERS (D350)	Crown Crystal Glass., 866 Bourke St., Waterloo.	289762	Premise Match	58m	South
	ELECTRIC LIGHT FITTINGS (SHADES, STANDARD BRACKETS, ETC) MFRS. &OR DIST.	Crown Crystal Glass., 866 Bourke St., Waterloo.	293828	Premise Match	58m	South
	GLASS MANUFACTURERS (G250)	Crown Crystal Glass., 866 Bourke St., Waterloo.	311135	Premise Match	58m	South
9	PIANO IMPORTERS/DIST. (P320)	Beale's Pianos Pty. Ltd., 224 Young St., Waterloo	348684	Premise Match	67m	North
	PIANO MFRS. (P322)	Beale's Pianos Pty. Ltd., 224 Young St., Waterloo	348690	Premise Match	67m	North
10	CHEMICAL MFRS.' MACHINERY-MANUFACTURERS (C272)	Chemical Construction & Equipment Co. Pty. Ltd., 22 McEvoy St., Waterloo	279536	Premise Match	89m	West
	PIPES/PIPE FITTINGS MFRS. &OR DISTRIBUTORS (P508)	Chemical Construction & Equipment Co. Pty. Ltd., 22 McEvoy St., Waterloo	349084	Premise Match	89m	West
	PLASTIC FABRICATORS & VACUUM FORMERS	Chemical Construction & Equipment Co. Pty. Ltd., 22 McEvoy St., Waterloo	349523	Premise Match	89m	West
	STAINLESS STEEL FABRICATORS(S483)	Chemical Construction & Equipment Co. Pty. Ltd., 22 McEvoy St., Waterloo	364053	Premise Match	89m	West
	PUMP MANUFACTURERS &OR DISTRIBUTORS (P906)	Chemical Construction & Equipment Co. Pty. Ltd., 22-26 McEvoy St., Waterloo	353743	Premise Match	89m	West
	VALVES/COCKS (STEAM/LIQUID, Etc.) MFRS./DISTS. (V065)	Chemical Construction & Equipment Co. Pty. Ltd., 22-26 McEvoy St., Waterloo	372349	Premise Match	89m	West
	CHEMICAL MFRS. MACHINERY IMPS. &OR DIST.	Chemical Construction & Equipment Pty. Ltd., 22-26 McEvoy St., Waterloo	279556	Premise Match	89m	West
	ENGINEERS-CHEMICAL (E520)	Chemical Construction & Equipment Pty. Ltd., 22-26 McEvoy St., Waterloo	297470	Premise Match	89m	West
	STAINLESS STEEL EQUIPMENT/UTENSIL MANUFACTURERS (S482)	Chemical Construction & Equipment Pty. Ltd., 22-26 McEvoy St., Waterloo	364003	Premise Match	89m	West
	MAGNETOS/MAGNETIC EQUIPMENT MANUFACTURERS (M060)	Permanent Magnets Pty. Ltd., 22-26 McEvoy St., Waterloo	324407	Premise Match	89m	West
	PULLEY MFRS. &OR DIST. (P894)	Permanent Magnets Pty. Ltd., 22-26 McEvoy St., Waterloo	353659	Premise Match	89m	West
	SEPARATOR MFRS./IMPORTERS (S185)	Permanent Magnets Pty. Ltd., 22-26 McEvoy St., Waterloo	360338	Premise Match	89m	West
	FOUNDERS-FERROUS (F535)	Quality Castings Pty. Ltd., 22-26 McEvoy St., Waterloo	306046	Premise Match	89m	West
	STAINLESS STEEL EQUIPMENT/UTENSIL MANUFACTURERS (S482)	Quality Castings Pty. Ltd., 22-26 McEvoy St., Waterloo	364029	Premise Match	89m	West
	STAINLESS STEEL MANUFACTURERS &OR SUPPLIERS (S485)	Quality Castings Pty. Ltd., 22-26 McEvoy St., Waterloo	364137	Premise Match	89m	West

Map Id	Business Activity	Premise	Ref No.	Location Confidence	Distance to Property Boundary or Road Intersection	Direction
10	STEEL CASTING SPECIALISTS (S564)	Quality Castings Pty. Ltd., 22-26 McEvoy St., Waterloo	365088	Premise Match	89m	West
	VALVES/COCKS (STEAM/LIQUID, Etc.) MFRS./DISTS.(V065)	Quantity Castings Pty. Ltd., 22 McEvoy St., Waterloo	372404	Premise Match	89m	West
11	WELDERS-ELECTRIC &/OR OXY	Waterloo Service Station, Cnr. McEvoy & Morehead Sts., Waterloo	374050	Road Intersection	90m	North West
	MOTOR GARAGES & ENGINEERS(M6S6)	Waterloo Service Station., Cnr. McEvoy & Moorehead Sts., WATERLOO	338844	Road Intersection	90m	North West
	MOTOR PANEL BEATERS (M680)	Waterloo Service Station., Cnr. McEvoy & Morehead Sts., Waterloo	340516	Road Intersection	90m	North West
	MOTOR PAINTERS (M672)	Wood, W. E., Cnr. McEvoy & Morehead Sts., Waterloo	339751	Road Intersection	90m	North West
	MOTOR PANEL BEATERS (M680)	Wood, W. E., Cnr. McEvoy & Morehead Sts., Waterloo	340543	Road Intersection	90m	North West
12	SHEET METAL WORKERS MACHINERY-MFRS. &/OR MERCHANTS (S234)	Custombilt Co., 212 Young St., Waterloo	360814	Premise Match	99m	North
	DOOR MANUFACTURERS (D480)	Metalbilt (A Division of Wormald Bros. Pty. Ltd. ), 210 Young St., Waterloo	290143	Premise Match	99m	North
	STEEL FABRICATORS (S673)	Metalbilt (A Division of Wormald Bros. Pty. Ltd.), 210 Young St., Waterloo	365311	Premise Match	99m	North
	ROLLER SHUTTER MFRS. (R405)	Metalbilt (A Division of Wormald Bros. Pty. Ltd.), 210 Young St., Waterloo.	357782	Premise Match	99m	North
	FENCE/GATE MFRS. (F090)	Metalbilt (A Division of Wormald Bros. Pty. Ltd.), 210 Young St., Waterloo	302263	Premise Match	99m	North
	GRILLES-ROLLING-MFRS. (G625)	Metalbilt (A Division of Wormald Bros. Pty. Ltd.), 210 Young St., Waterloo	312045	Premise Match	99m	North
	FIREPROOF DOOR MFRS. (F210)	Metalbilt (Division of Wormald Bros. (Aust.) Pty. Ltd.), 210 Young St., Waterloo.	303175	Premise Match	99m	North
	SHEET METAL WORKERS (S230)	Steelbilt Co. (Div. of Wormald Bros. (Aust.) Pty. Ltd.), 210 Young St., Waterloo	360750	Premise Match	99m	North
	FURNITURE-OFFICE-MFRS. &/OR WHOLESALEERS (F770)	Steelbilt Co. (A Division of Wormald Bros. (Aust. ) Pty. Ltd. ), 210 Young St., Waterloo.	309939	Premise Match	99m	North
	STEEL OFFICE EQUIPMENT/FURNITURE MANUFACTURERS (S703)	Steelbilt Co.(Div.Wormald Bros.(Aust.) Pty. Ltd.), 210 Young St., Waterloo	365650	Premise Match	99m	North
	FURNITURE-OFFICE-RETAIL (F775)	Steelbilt Co., 210 Young St., Waterloo	310007	Premise Match	99m	North
	OFFICE EQUIPMENT MFRS./DISTRIBUTORS	Steelbilt Company (A Division of Wormald Bros. (Aust.) Pty. Ltd.), 210 Young St., Waterloo	344742	Premise Match	99m	North
	OFFICE FILING SYSTEM MFRS. &/OR DISTRIBUTORS (O 040)	Steelbilt Company (A Division of Wormald Bros. (Aust.) Pty. Ltd.), 210 Young St., Waterloo	344779	Premise Match	99m	North
	FURNITURE-TUBULAR STEEL-MFRS.&/OR W'SALERS (F800)	Steelbilt Company (A Division of Wormald Bros. Pty. Ltd.), 210 Young St., Waterloo	310106	Premise Match	99m	North
	STEEL SHELVING/LOCKER MFRS- (S715)	Steelbilt Company (A Division of Wormald Bros.(Aust.) Pty. Ltd., 210 Young St., Waterloo	365696	Premise Match	99m	North
	FURNITURE-GENERAL-MFRS. &/OR WHOLESALEERS (F730)	Steelbilt Company (A Division of Wormald Bros.Pty. Ltd.), 210 Young St., Waterloo	309321	Premise Match	99m	North
	DOOR MFRS.-STEEL ROLLER SHUTTER	WORMALD BROS (AUST) PTY LTD., 210-222 YOUNG ST., WATERLOO	290177	Premise Match	99m	North
	GARAGE DOOR MANUFACTURERS	WORMALD BROS (AUST) PTY LTD., 210-222 YOUNG ST., WATERLOO	310234	Premise Match	99m	North
	HOLDING COMPANIES (H470)	Wormald Bros, Industries Ltd., 208 Young St., Waterloo	316475	Premise Match	99m	North
	DOOR FITTINGS-MFRS.&/OR DISTRIBUTORS (D475)	Wormald Bros. (Aust. ) Pty. Ltd., 210 Young St., Waterloo	290090	Premise Match	99m	North

Map Id	Business Activity	Premise	Ref No.	Location Confidence	Distance to Property Boundary or Road Intersection	Direction
12	DOOR MANUFACTURERS (D480)	Wormald Bros. (Aust. ) Pty. Ltd., 210 Young St., Waterloo.	290173	Premise Match	99m	North
	FIRE PROTECTION APPLIANCE MFRS.&/OR ENGINEERS (F200)	Wormald Bros. (Aust.) Pty. Ltd., 210 Young St., Waterloo	303163	Premise Match	99m	North
	SLIDING DOOR TRACK MFRS. (S366)	Wormald Bros. (Aust.) Pty. Ltd., 210 Young St., Waterloo	361902	Premise Match	99m	North
	FIRE FIGHTING EQUIPMENT MFRS. &/OR DIST.	Wormald Bros. (Aust.) Pty. Ltd., 210 Young St., Waterloo.	303138	Premise Match	99m	North
	SAFETY EQUIPMENT DIST. (S023)	Wormald Bros. (Aust.) Pty. Ltd., 210 Young St., Waterloo.	358443	Premise Match	99m	North
	GAS DETECTION SYSTEM MFRS.	WORMALD ELECTRICS., 208 YOUNG St., WATERLOO	310453	Premise Match	99m	North
	PUBLIC ADDRESS LOUD SPEAKER MFRS. &/OR DIST. (P874)	Wormald Electrics., 208 Young St., Waterloo	353256	Premise Match	99m	North
13	MEAT EXPORTERS (M188)	Armen George (Overseas) Trading Pty. Ltd., 28 McEvoy St., Waterloo	325923	Premise Match	135m	West
	IMPORTERS (I200)	Armen, G. (Overseas) Trading Pty. Ltd., 28 McEvoy St., Waterloo	318041	Premise Match	135m	West
	PACKING MATERIALS (P010)	Armen, G. Trading Co., 28 McEvoy St., Waterloo, 2018	345891	Premise Match	135m	West
	CHEMICAL IMPORTERS &/OR DISTRIBUTORS (C265)	Armen, George (Overseas) Trading Pty. Ltd., 28 McEvoy St., Waterloo	279177	Premise Match	135m	West
	EXPORTERS (E835)	Armen, George (Overseas) Trading Pty. Ltd., 28 McEvoy St., Waterloo	301471	Premise Match	135m	West
	FOOD EXPORTERS (F400)	Armen, George (Overseas) Trading Pty. Ltd., 28 McEvoy St., Waterloo	304748	Premise Match	135m	West
	MANUFACTURERS' AGENTS (M112)	Armen, George (Overseas) Trading Pty. Ltd., 28 McEvoy St., Waterloo	324626	Premise Match	135m	West
	TYRE & TUBE MANUFACTURERS &/OR DISTRIBUTORS	Armen, George (Overseas) Trading Pty. Ltd., 28 McEvoy St., Waterloo	371628	Premise Match	135m	West
	SOUVENIR MANUFACTURERS &/OR DISTRIBUTORS (S416)	Epo Manufacturing Co., 814 Elizabeth St., Waterloo	363208	Premise Match	135m	West
	CLOTHING MFRS. &/OR W/SALERS. - BABY &/OR CHILDRENS WEAR	Gazal Distributors (Vic. ) Pty. Ltd., 28 McEvoy St., Waterloo	282172	Premise Match	135m	West
	CLOTHING MFRS. &/OR W/SALERS. - LADIES FROCKS &/OR SUITS.	Gazal Distributors (Vic. ) Pty. Ltd., 28 McEvoy St., Waterloo	282952	Premise Match	135m	West
	JUTE/JUTE GOODS MERCHANTS ( J290)	George Armen (Overseas) Trading Pty. Ltd., 28 McEvoy St., Waterloo	321993	Premise Match	135m	West
	MERCHANTS-GENERAL (M240)	George Armen (Overseas) Trading Pty. Ltd., 28 McEvoy St., Waterloo	329405	Premise Match	135m	West
	BOOKBINDERS (B527)	Lithographic Ads Pty. Ltd., 814 Elizabeth St., Waterloo	268200	Premise Match	135m	West
	SCREEN PROCESS PRINTERS (S168)	Lithographic Ads. Pty. Ltd., 814 Elizabeth St., Waterloo.	359979	Premise Match	135m	West
	BOOKBINDERS (B527)	Surefile Manufacturing Pty. Ltd., 814 Elizabeth St., Waterloo, 2017	268238	Premise Match	135m	West
	STATIONERS-MFRG. (S513)	Surefile Manufacturing Pty. Ltd., 814 Elizabeth St., Waterloo, 2017.	364368	Premise Match	135m	West
	PAINT-INDUSTRIAL PROTECTIVE COATINGS (P030)	Troy Roofing & Flooring Pty. Ltd., 822 Elizabeth St., Redfern	346834	Premise Match	135m	West
	BITUMEN & BITUMINOUS PRODUCTS (B370)	Troy Roofing & Flooring Pty. Ltd., 822 Elizabeth St., Waterloo	267060	Premise Match	135m	West

Map Id	Business Activity	Premise	Ref No.	Location Confidence	Distance to Property Boundary or Road Intersection	Direction
13	BITUMINOUS TAR, OILS & PAINT MANUFACTURERS (B380)	Troy Roofing & Flooring Pty. Ltd., 822 Elizabeth St., Waterloo	267091	Premise Match	135m	West
	BUILDERS' HARDWARE MFRS. &/OR DISTRIBUTORS	Troy Roofing & Flooring Pty. Ltd., 822 Elizabeth St., Waterloo	271137	Premise Match	135m	West
	BUILDERS' SUPPLIERS (B814)	Troy Roofing & Flooring Pty. Ltd., 822 Elizabeth St., Waterloo	271610	Premise Match	135m	West
	DAMPCOURSE MFRS. (D060)	Troy Roofing & Flooring Pty. Ltd., 822 Elizabeth St., Waterloo	286954	Premise Match	135m	West
	FLOOR COVERING-INDUSTRIAL SPECIALISTS (F307)	Troy Roofing & Flooring Pty. Ltd., 822 Elizabeth St., Waterloo	304057	Premise Match	135m	West
	FLOOR MATERIAL SPECIALISTS (F315)	Troy Roofing & Flooring Pty. Ltd., 822 Elizabeth St., Waterloo	304133	Premise Match	135m	West
	PUTTY MANUFACTURERS (P910)	Troy Roofing & Flooring Pty. Ltd., 822 Elizabeth St., Waterloo	353873	Premise Match	135m	West
	ROOFING CONTRACTORS/REPAIRERS	Troy Roofing & Flooring Pty. Ltd., 822 Elizabeth St., Waterloo	357835	Premise Match	135m	West
	ROOFING MATERIAL MFRS. &/OR DISTRIBUTORS (R415)	Troy Roofing & Flooring Pty. Ltd., 822 Elizabeth St., Waterloo	357893	Premise Match	135m	West
14	CURTAIN WALL MFRS. &/OR DIST.(C775)	Chubbs Australian Co. Ltd., 824 Elizabeth St., Waterloo	286485	Premise Match	137m	West
	METAL WORKERS-GENERAL (M308)	Chubbs Australian Co. Ltd., 824 Elizabeth St., Waterloo	330170	Premise Match	137m	West
	WINDOW FRAME MFRS. &/OR DISTS.	CHUBBS AUSTRALIAN COMPANY LIMITED, 824-838 ELIZABETH ST.	301397	Premise Match	137m	West

Business Directory Content Derived from Universal Business Directories (UBD) - Licensed from Hardie Grant

## 1970 Business Directory Records Road or Area Matches

Records from the 1970 UBD Business Directory, mapped to a road or an area, within the dataset buffer. Records are mapped to the road when a building number is not supplied, cannot be found, or the road has been renumbered since the directory was published:

Map Id	Business Activity	Premise	Ref No.	Location Confidence	Distance to Road Corridor or Area
15	ELECTRICAL SUPPLIES/APPLIANCES MANUFACTURERS (E320)	A. E. M. Co. Pty. Ltd., 637 Young St., Waterloo	296091	Road Match	0m
	BEDDING MANUFACTURERS (B270)	A.E.M Co. Pty. Ltd., Young St., Waterloo	266830	Road Match	0m
	ELECTRIC BLANKET MFRS.&/OR DISTS.(E052)	Australian Electric Co. Pty. Ltd., Young St., Waterloo	293349	Road Match	0m
	HAIRDRESSERS' SUPPLIES (H090)	Australian Electric Mattress Co. Pty. Ltd., 637 Young St., Waterloo	314592	Road Match	0m
	HOSPITAL EQUIPMENT MFRS. &/OR SUPPLIERS (H600)	Australian Electric Mattress Co. Pty. Ltd., 637 Young St., Waterloo	316764	Road Match	0m
	ELECTRIC MEDICAL EQUIPMENT MFRS.&/OR DISTS.(E190)	Australian Electric Mattress Co. Pty. Ltd., Young St Waterloo	294004	Road Match	0m
	CHEMISTS' SUPPLIERS & SUNDRYMEN (C289)	Australian Electric Mattress Co. Pty. Ltd., Young St., Waterloo	279628	Road Match	0m
	ELECTRIC FAN MANUFACTURERS &/OR DISTRIBUTORS (E105)	Australian Electric Mattress Co. Pty. Ltd., Young St., Waterloo	293571	Road Match	0m

Map Id	Business Activity	Premise	Ref No.	Location Confidence	Distance to Road Corridor or Area
15	MEDICAL EQUIPMENT MFRS. (M212)	Australian Electric Mattress Co. Pty. Ltd., Young St., Waterloo	325989	Road Match	0m
	ROOM HEATERS-ELECTRIC-MFRS. &/OR DISTS. (R420)	Australian Electric Mattress Co. Pty. Ltd., Young St., Waterloo	357903	Road Match	0m
	SOLDERING IRON - ELECTRIC-MFRS.(S409)	Australian Electric Mattress Co. Pty. Ltd., Young St., Waterloo	362241	Road Match	0m
	PRINTERS-LETTERPRESS (P806)	Nosek, Z. & Co. Pty. Ltd., Young St., Waterloo	352244	Road Match	0m
	ABRASIVE DISTRIBUTORS &/OR MERCHANTS (A020)	Rowe, P. Pty. Ltd., Young St., Waterloo	258397	Road Match	0m
	ADHESIVE MFRS &/OR DISTS(A120)	Rowe, P. Pty. Ltd., Young St., Waterloo	259753	Road Match	0m
	MOTOR PAINTERS' SUPPLIES (M676)	Rowe, P. Pty. Ltd., Young St., Waterloo	339768	Road Match	0m
	PHOTOGRAPHIC EQUIPMENT DEALERS &/OR IMPORTERS (P292)	Rowe, P. Pty. Ltd., Young St., Waterloo	348245	Road Match	0m
	SCALE & WEIGHING MACHINE MFRS., DISTS. &/OR IMPORTS.	Rowe, P. Pty. Ltd., Young St., Waterloo	359406	Road Match	0m
	CELLULOID & CELLULOID PRODUCTS IMPORT. &/OR SUPPLIERS	Rowe, P. Pty. Ltd., Young St., Waterloo.	278852	Road Match	0m
	EXPORTERS (E835)	Rowe, P. Pty. Ltd., Young St., Waterloo.	301831	Road Match	0m
	TEXTILE YARN IMPORTERS (T290)	Rowe, P.International Pty. Ltd., Young St., Waterloo	368445	Road Match	0m
	UPHOLSTERERS' SUPPLIES (U070)	Rowe, P.Pty, Ltd, Young St, Waterloo	372196	Road Match	0m
	FURNISHINGS-SOFT-MFRS./WHOLESALE (F685)	Rowe, P.Pty. Ltd., Young St., Waterloo	308471	Road Match	0m
	FURNITURE/CABINET MAKERS' HARDWARE MFRS.	Rowe, P.Pty. Ltd., Young St., Waterloo	308932	Road Match	0m
FURNITURE/CABINET MAKERS' SUPPLIES	Rowe, P.Pty. Ltd., Young St., Waterloo	308967	Road Match	0m	
YARN IMPORTS. &/OR DISTS.	Rowe, P.Pty. Ltd., Young St., Waterloo	375613	Road Match	0m	
16	MOTOR SERVICE STATIONS-PETROL,OIL,Etc.	Golden Fleece Service Station., Bourke St., WATERLOO	341167	Road Match	0m
17	ENGINEERS-PRODUCTION (E710)	Roberts Engineering Co., 11 McEvoy St., Waterloo	300569	Road Match	0m
	ENGINEERS-REPETITION (E735)	Roberts Engineering Co., 11 McEvoy St., Waterloo	300880	Road Match	0m
18	BOOKBINDERS' SUPPLIES (B530)	Rowe, P. Pty. Ltd., Powell St., Waterloo	268255	Road Match	65m
	CHEMICAL IMPORTERS &/OR DISTRIBUTORS (C265)	Rowe, P. Pty. Ltd., Powell St., Waterloo	279270	Road Match	65m
	HARDWARE MERCHANTS-WHOLESALE (H260)	Rowe, P. Pty. Ltd., Powell St., Waterloo	315529	Road Match	65m
	IMPORTERS (I200)	Rowe, P. Pty. Ltd., Powell St., Waterloo	318694	Road Match	65m
	MANUFACTURERS' AGENTS (M112)	Rowe, P. Pty. Ltd., Powell St., Waterloo	325258	Road Match	65m
	MOTOR TRIMMERS' SUPPLIES (M752)	Rowe, P. Pty. Ltd., Powell St., Waterloo	342723	Road Match	65m
	OILS-ESSENTIAL-MERCH. (O 180)	Rowe, P. Pty. Ltd., Powell St., Waterloo	345142	Road Match	65m
	PAINT,VARNISH,OILS/COLOUR MERCHANTS (P074)	Rowe, P. Pty. Ltd., Powell St., Waterloo	346347	Road Match	65m
	PHOTO ENGRAVERS' EQUIPMENT SUPPLIERS (P260)	Rowe, P. Pty. Ltd., Powell St., Waterloo	347736	Road Match	65m
PHOTOGRAPHIC SUPPLIES (P300)	Rowe, P. Pty. Ltd., Powell St., Waterloo	348385	Road Match	65m	

Map Id	Business Activity	Premise	Ref No.	Location Confidence	Distance to Road Corridor or Area
18	PLASTIC GOODS IMPORTERS & DISTRIBUTORS (P560)	Rowe, P. Pty. Ltd., Powell St., Waterloo	349607	Road Match	65m
	PLASTIC MFRS. &/OR MOULDERS(P580)	Rowe, P. Pty. Ltd., Powell St., Waterloo	349933	Road Match	65m
	PLASTIC MFRS.' MATERIALS SUPPLIERS (P588)	Rowe, P. Pty. Ltd., Powell St., Waterloo	350027	Road Match	65m
	SOFT DRINK & CORDIAL MFRS/SUPPLIES (S404)	Rowe, P. Pty. Ltd., Powell St., Waterloo	362141	Road Match	65m
	ESSENCE MANUFACTURERS &/OR SUPPLIERS (E820)	Rowe, P.Pty. Ltd., Powell St., Waterloo	301423	Road Match	65m
19	MOTOR PANEL BEATERS (M680)	B. P. Waterloo Service Station., Morehead St., Waterloo	339832	Road Match	92m
	MOTOR GARAGES & ENGINEERS(M6S6)	BP Waterloo Service Station., Morehead Rd., WATERLOO	337416	Road Match	92m
20	FIRE FIGHTING EQUIPMENT MFRS. &/OR DIST.	Email Limited (Balfour-Buzacott Division), Lachlan St., Waterloo	303114	Road Match	94m
	HOSPITAL EQUIPMENT IMPORTS. &/OR DISTRIBUTORS	Email Limited, Balfour-Buzacott Division., Lachlan St., Waterloo	316749	Road Match	94m
	IRRIGATION SYSTEMS & EQUIPMENT MFRS. &/OR DIST. (I720)	Email Limited., Balfour-Buzacott Division, Lachlan St, Waterloo	320799	Road Match	94m
	AGRICULTURAL CHEMICALS-IMPS. &/OR DIST.	Email Ltd (Balfour-Buzacott Div.), Lachlan St, Waterloo	260487	Road Match	94m
	ANTI-CORROSION COMPOUNDS MANUFACTURERS (A395)	Email Ltd (Balfour-Buzacott Div.), Lachlan St, Waterloo	261670	Road Match	94m
	AGRICULTURAL CHEMICAL MFRS. &/OR DIST.	Email Ltd (Balfour-Buzacott Div.), Lachlan St., Waterloo	260451	Road Match	94m
	AGRICULTURAL MACHINERY MFRS &/OR DIST(A220)	Email Ltd (Balfour-Buzacott Div.), Lachlan St., Waterloo	260562	Road Match	94m
	AGRICULTURAL SPRAY EQUIPMENT MFRS &/OR DIST	Email Ltd (Balfour-Buzacott Div.), Lachlan St., Waterloo	260649	Road Match	94m
	CHEMICAL IMPORTERS &/OR DISTRIBUTORS (C265)	Email Ltd (Balfour-Buzacott Div.), Lachlan St., Waterloo	279211	Road Match	94m
	AIR COMPRESSOR MFRS. &/OR DIST. (A245)	Email Ltd (Balfour-Buzacott Division), Lachlan St, Waterloo	260736	Road Match	94m
	AGRICULTURAL MACHINERY IMPS. &/OR DIST(A215)	Email Ltd (Balfour-Buzacott Division), Lachlan St., Waterloo	260513	Road Match	94m
	RUSTPROOFING MATERIALS (R570)	Email Ltd. (Balfour-Buzacott Div.), Lachlan St., Waterloo	358307	Road Match	94m
	CHEMICAL MANUFACTURERS &/OR DISTRIBUTORS (C268)	Email Ltd. (Balfour-Buzacott Div.), Lachlan St., Waterloo.	279372	Road Match	94m
	CORROSION PREVENTION & CONTROL SPECIALISTS (C684)	Email Ltd. (Balfour-Buzacott Division), Lachlan St.	285909	Road Match	94m
	ELECTRIC FAN MANUFACTURERS &/OR DISTRIBUTORS (E105)	Email Ltd. (Balfour-Buzacott Divsn), Lachlan St., Waterloo	293581	Road Match	94m
	RECORDING EQUIPMENT MFRS., IMPORTS. &/OR DIST	Email Ltd. Balfour-Buzacott Division, Lachlan St., Waterloo	356344	Road Match	94m
	FAN & BLOWER MANUFACTURERS &/OR DISTRIBUTORS (F040)	Email Ltd. Balfour-Buzacott Division., Lachlan St., Waterloo	302029	Road Match	94m
	MANUFACTURERS' AGENTS (M112)	Email Ltd. Balfour-Buzacott Division., Lachlan St., Waterloo	324850	Road Match	94m
	METER & METER EQUIPMENT MFRS./IMPS./DIST. (M324)	Email Ltd. Balfour-Buzacott Division., Lachlan St., Waterloo	330218	Road Match	94m

Map Id	Business Activity	Premise	Ref No.	Location Confidence	Distance to Road Corridor or Area
20	MODEL RAILWAY SUPPLIES-MANUFACTURERS (M420)	Email Ltd. Balfour-Buzacott Division., Lachlan St., Waterloo	334280	Road Match	94m
	PLASTIC GOODS IMPORTERS & DISTRIBUTORS (P560)	Email Ltd. Balfour-Buzacott Division., Lachlan St., Waterloo	349586	Road Match	94m
	PUMP MANUFACTURERS &/OR DISTRIBUTORS (P906)	Email Ltd. Balfour-Buzacott Division., Lachlan St., Waterloo	353765	Road Match	94m
	STORE & PACKING ROOM EQUIPMENT MANUFACTURERS &/OR DISTRIBUTORS	Email Ltd.(Balfour-Buzacott Div), Lachlan St., Waterloo.	366214	Road Match	94m
	TOOL IMPORTS. &/OR DIST.	Email Ltd.(Balfour-Buzacott Div.), Lachlan St., Waterloo	369499	Road Match	94m
	WOOL PRESS MANUFACTURERS &/OR DISTRIBUTORS	Email Ltd.(Balfour-Buzacott Division), Lachlan St., Waterloo	375310	Road Match	94m
	CLEANSER & CLEANING PREPARATION MFRS. &/OR DIST.(C392)	Email Ltd., Balfour-Buzacott Division, Lachlan St., Waterloo	281936	Road Match	94m
	IMPORTERS (I200)	Email Ltd., Balfour-Buzacott Division, Lachlan St., Waterloo	318271	Road Match	94m
	MACHINE TOOL MFRS./IMPORTERS/DISTRIBUTORS (M020)	Email Ltd., Balfour-Buzacott Division, Lachlan St., Waterloo	323987	Road Match	94m
	MATERIAL-HANDLING EQUIP. MANUFACTURERS	Email Ltd., Balfour-Buzacott Division, Lachlan St., Waterloo	325823	Road Match	94m
	OFFICE EQUIPMENT MFRS./DISTRIBUTORS	Email Ltd., Balfour-Buzacott Division, Lachlan St., Waterloo	344681	Road Match	94m
	PACKING MATERIALS (P010)	Email Ltd., Balfour-Buzacott Division, Lachlan St., Waterloo	345903	Road Match	94m
	PAINT-INDUSTRIAL PROTECTIVE COATINGS (P030)	Email Ltd., Balfour-Buzacott Division, Lachlan St., Waterloo	346809	Road Match	94m
	PAINT-MARINE-MFRS. &/OR DISTRIBUTORS (P049)	Email Ltd., Balfour-Buzacott Division, Lachlan St., Waterloo	346862	Road Match	94m
	SAW IMPORTS. &/OR DIST. (S101)	Email Ltd., Balfour-Buzacott Division, Lachlan St., Waterloo	359216	Road Match	94m
	SHEARING MACHINERY MFRS. &/OR DISTRIBUTORS (S215)	Email Ltd., Balfour-Buzacott Division, Lachlan St., Waterloo	360491	Road Match	94m
	WOODWORK MACHINERY IMPORTS. &/OR DISTRIBUTORS	Email Ltd., Balfour-Buzacott Division, Lachlan St., Waterloo	375099	Road Match	94m
	SHEEP DIP & BRANDING OILS-MFRS. &/OR DIST. (S221)	Email Ltd., Balfour-Buzacott Division, Lachlan St., Waterloo.	360503	Road Match	94m
	MACHINERY MERCH./IMPORTERS(M045)	Email Ltd., Balfour-Buzacott Division., Lachlan St., Waterloo	324145	Road Match	94m
	MACHINERY MFRS. (M035)	Email Ltd., Balfour-Buzacott Division., Lachlan St., Waterloo	324271	Road Match	94m
	MERCHANTS-GENERAL (M240)	Email Ltd., Balfour-Buzacott Division., Lachlan St., Waterloo	329381	Road Match	94m
	BELTING-LEATHER, RUBBER, PLASTIC, ETC.-MFRS. &/OR DIST. (B325)	Gandy-Forsyth Pty. Ltd., Lachlan St., Waterloo	266954	Road Match	94m

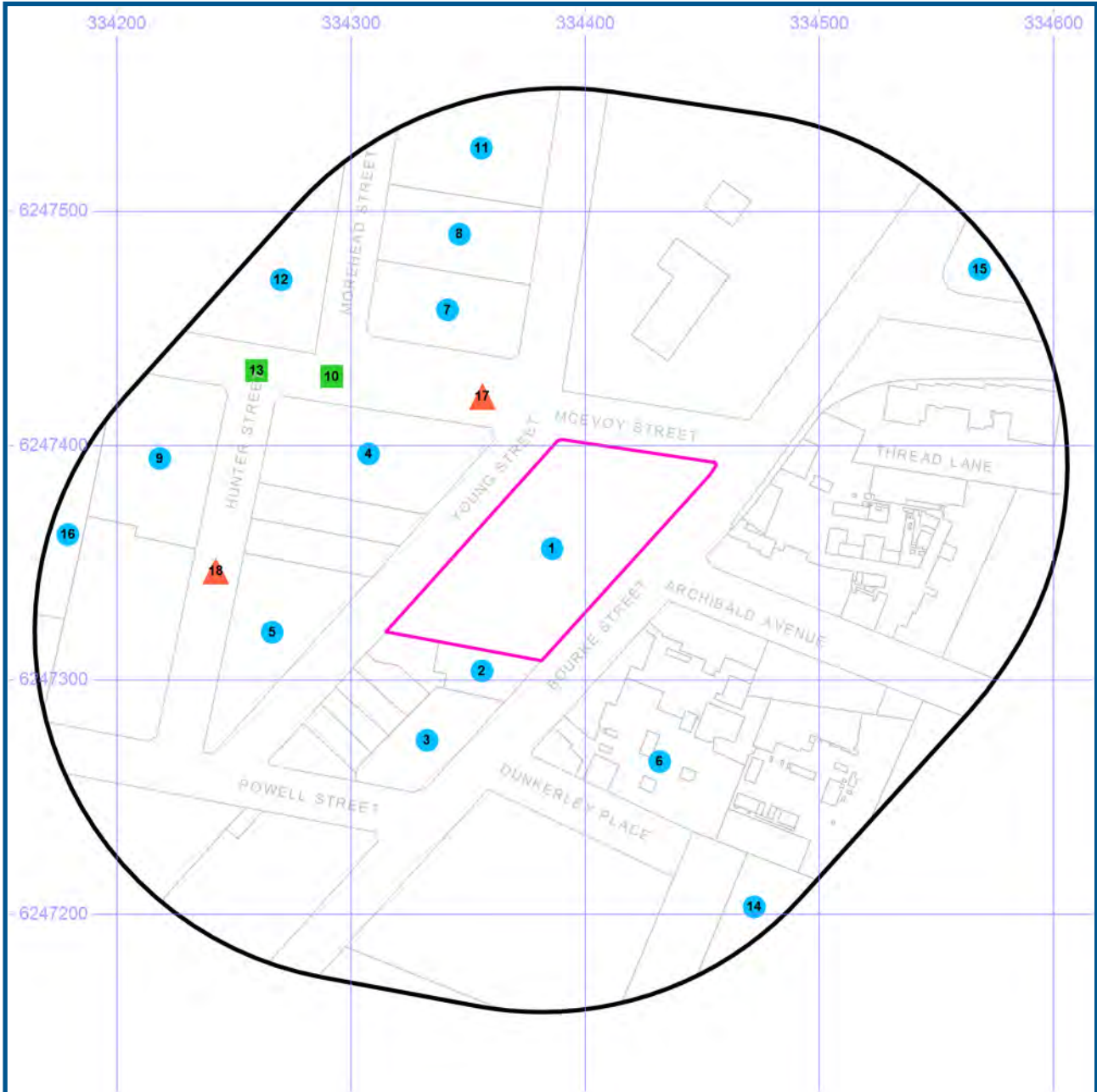
Business Directory Content Derived from Universal Business Directories (UBD) - Licensed from Hardie Grant









# Historical Business Directories

923-935 Bourke Street, Waterloo, NSW 2017



## 1965 Business Directory Records



 Site Boundary	 Business directory records mapped to a specific premise	 N
 Buffer 150m	 Business directory records mapped to a road intersection	
 Property Boundaries	 Business directory records mapped to a road corridor	
	 Business directory records mapped to a general area	

Projected Coordinate System: GDA94 MGA Zone 56

Data Sources: Universal Business Directories (UBD), derived data, licensed from Hardie Grant. Property Boundaries © NSW Department Finance, Services & Innovation 2019



# Historical Business Directories

923-935 Bourke Street, Waterloo, NSW 2017

## 1965 Business Directory Records Premise or Road Intersection Matches

Records from the 1965 UBD Business Directory, mapped to a premise or road intersection, within the dataset buffer:

Map Id	Business Activity	Premise	Ref No.	Location Confidence	Distance to Property Boundary or Road Intersection	Direction
1	Engineers General &/or Mfrg. &/or Mechanical	Gordon Marr & Sons Pty. Ltd., Bourke St., Waterloo	82415	Premise Match	0m	On-site
	Pipe Manufacturers - Cast Iron	Marr Gordon & Sons Pty. Ltd., Cnr. Bourke & McEvoy Sts., Waterloo	133330	Premise Match	0m	On-site
	TANK MFRS.—CAST IRON SECTIONAL	Marr Gordon & Sons Pty. Ltd., Cnr. Bourke & McEvoy Sts., Waterloo	149984	Premise Match	0m	On-site
	Pattern Makers - Engineering	Marr, G. & Sons Pty. Ltd., Cnr. Bourke & McEvoy Sts., Waterloo	131874	Premise Match	0m	On-site
	Grate Mfrs.	Marr, Gordon & Sons Pty. Ltd. oo, Cnr. Bourke & McEvoy Sts., Waterl	95946	Premise Match	0m	On-site
	Blacksmiths	Marr, Gordon & Sons Pty. Ltd., Bourke & McEvoy Sts., Waterloo	51650	Premise Match	0m	On-site
	Engineers General &/or Mfrg. &/or Mechanical	Marr, Gordon & Sons Pty. Ltd., Bourke St., Waterloo	82631	Premise Match	0m	On-site
	Founders - Ferrous	Marr, Gordon & Sons Pty. Ltd., Bourke St., Waterloo	89402	Premise Match	0m	On-site
	Manhole & Trench Covers - Cast Iron - Manufacturers	Marr, Gordon & Sons Pty. Ltd., Cnr Bourke & McEvoy Sts., Waterloo	109162	Premise Match	0m	On-site
	Engineers - Hydraulic	Marr, Gordon & Sons Pty. Ltd., Cnr. Bourke & McEvoy Sts.,	83259	Premise Match	0m	On-site
	Confectionery Mfrs.' Supplies	Marr, Gordon & Sons Pty. Ltd., Cnr. Bourke & McEvoy Sts., Waterloo	70186	Premise Match	0m	On-site
	Forgings Manufacturers	Marr, Gordon & Sons Pty. Ltd., Cnr. Bourke & McEvoy Sts., Waterloo	89237	Premise Match	0m	On-site
	TANK & TANK STAND MFRS. & SUPPLIERS	Marr, Gordon & Sons Pty. Ltd., Cnr. Bourke & McEvoy Sts., Waterloo	149962	Premise Match	0m	On-site
	Valves/Cocks, Etc. Mfrs.	Marr, Gordon & Sons Pty. Ltd., Cnr. Bourke & McEvoy Sts., Waterloo	155200	Premise Match	0m	On-site
	BOILERMAKERS	Marr, Gordon & Sons Pty. Ltd., Cnr. Bourke & McEvoy Sts., Waterloo	52379	Premise Match	0m	On-site
2	Founders - Non-Ferrous	Progress Foundry, 939 Bourke St., Waterloo	89495	Premise Match	0m	South West
3	Sandwich & Luncheon Shops	Grice, Hazel, 953 Bourke St., Waterloo	141965	Premise Match	19m	South West
	Engineers - Electrical	Oliver Electric Pty. Ltd., 953 Bourke St., Waterloo	81532	Premise Match	19m	South West
4	Poultry Dealers - W'Sale	Griff, Wallace Poultry Supply., 10-20 McEvoy St., Waterloo,	135529	Premise Match	20m	North West
	Coach & Horse-Drawn Vehicle Builders	Jones, George, 10 McEvoy St., Alexandria	69412	Premise Match	20m	North West
5	SOAP MFRS.—LIQUID	Hunter, James & Sons Pty. Ltd., Hunter St., Waterloo	145283	Premise Match	20m	West
	SOAP MANUFACTURERS	Hunter, James and Sons Pty. Ltd., Hunter St., Waterloo	145249	Premise Match	20m	West
	SODA CRYSTAL MFRS	Hunter, James and Sons Pty. Ltd., Hunter St., Waterloo	145323	Premise Match	20m	West
6	Millinery Mfrs./Millinery Supplies	Dunkerley Hat Mills Ltd., 846 Bourke St., Waterloo	116071	Premise Match	25m	South East
	Hat & Cap Manufacturers &/or Wholesalers	Dunkerley Hat Mills Ltd., 846-864 Bourke St., Waterloo	99720	Premise Match	25m	South East

Map Id	Business Activity	Premise	Ref No.	Location Confidence	Distance to Property Boundary or Road Intersection	Direction
6	Manufacturers' Agents	Dunkerley Hat Mills Ltd., 846-864 Bourke St., Waterloo	109448	Premise Match	25m	South East
7	Motor Garages & Engineers	Automotive Quick Service, Morehead & McEvoy Sts. Waterloo	123499	Premise Match	40m	North West
	Contractors - General	Cassidy Contracting Co. Pty. Ltd., Cnr. McEvoy & Morehead Sts., Waterloo	70261	Premise Match	40m	North West
	Engineers - Civil	Cassidy, John Contracting Co. Pty. Ltd., Cnr McEvoy & Morehead Sts., Waterloo	80819	Premise Match	40m	North West
	Earth-Moving Contractors	Cassidy, John Contracting Co. Pty. Ltd., Cnr. McEvoy & Moorehead Sts., Waterloo	76732	Premise Match	40m	North West
	Contractors - General	Cassidy, John Contracting Co. Pty. Ltd., Cnr. McEvoy & Morehead Sts., Waterloo	70260	Premise Match	40m	North West
	Road - Making Contractors	Cassidy, John Contracting Co. Pty. Ltd., Cnr. McEvoy & Morehead Sts., Waterloo	140716	Premise Match	40m	North West
	Concrete Contractors - Constructional	Cassidy, John Contracting Co. Pty. Ltd., McEvoy & Morehead Sts., Waterloo	69718	Premise Match	40m	North West
	Earth-Moving Mach. Hires	John Cassidy Contracting Co. Pty. Ltd., Cnr. McEvoy & Morehead Sts., Waterloo	76999	Premise Match	40m	North West
8	Piano Importers/Distributors	Beale's Pianos Pty. Ltd., 224 Young St., Waterloo	133035	Premise Match	67m	North
	Piano Manufacturers	Beale's Pianos Pty. Ltd., 224 Young St., Waterloo	133041	Premise Match	67m	North
9	Plastic Fabricators & Vacuum Formers	Chemical Construction & Equipment Co. Pty. Ltd., 22 McEvoy St., Waterloo	133778	Premise Match	89m	West
	Valves - Steam, Water - Mfrs./Dists.	Chemical Construction & Equipment Co. Pty. Ltd., 22 McEvoy St., Waterloo	155233	Premise Match	89m	West
	Chemical Mfrs.' Machinery - Manufacturers	Chemical Construction & Equipment Co. Pty. Ltd., 22 McEvoy St., Waterloo	64310	Premise Match	89m	West
	Pump Manufacturers &/or Distributors	Chemical Construction & Equipment Co. Pty. Ltd., 22-26 McEvoy St., Waterloo	137498	Premise Match	89m	West
	Valves/Cocks, Etc. Mfrs.	Chemical Construction & Equipment Co. Pty. Ltd., 22-26 McEvoy St., Waterloo	155181	Premise Match	89m	West
	Chemical Mfrs. - Machinery Import. &/or Dist.	Chemical Construction & Equipment Pty. Ltd., 22-26 McEvoy St., Waterloo	64291	Premise Match	89m	West
	Engineers - Chemical	Chemical Construction & Equipment Pty. Ltd., 22-26 McEvoy St., Waterloo	80776	Premise Match	89m	West
	STAINLESS STEEL EQUIPMENT/ UTENSIL MANUFACTURERS	Chemical Construction & Equipment Pty. Ltd., 22-26 McEvoy St., Waterloo	146969	Premise Match	89m	West
	Magnetos/Magnetic Equipment Manufacturers	Permanent Magnets Pty. Ltd., 22-26 McEvoy St., Waterloo	108965	Premise Match	89m	West
	Pulley Manufacturers	Permanent Magnets Pty. Ltd., 22-26 McEvoy St., Waterloo	137422	Premise Match	89m	West
	Separator Mfrs./Importers	Permanent Magnets Pty. Ltd., 22-26 McEvoy St., Waterloo	143616	Premise Match	89m	West
	Valves/Cocks, Etc. Mfrs.	Quality Castings Pty. Ltd., 22 McEvoy St., Waterloo	155205	Premise Match	89m	West
	STEEL CASTING SPECIALISTS	Quality Castings Pty. Ltd., 22-26 McElroy St. Waterloo	147995	Premise Match	89m	West
	Founders - Ferrous	Quality Castings Pty. Ltd., 22-26 McEvoy St., Waterloo	89410	Premise Match	89m	West
	STAINLESS STEEL EQUIPMENT/ UTENSIL MANUFACTURERS	Quality Castings Pty. Ltd., 22-26 McEvoy St., Waterloo	146996	Premise Match	89m	West
	STAINLESS STEEL MANUFACTURERS &/OR SUPPLIERS	Quality Castings Pty. Ltd., 22-26 McEvoy St., Waterloo	147094	Premise Match	89m	West
10	Motor Panel Beaters	Royle Motors, Cnr. McEvoy & Morehead St., Waterloo	124983	Road Intersection	90m	North West
	Motor Painters	Royle Motors, Cnr. McEvoy & Morehead Sts., Waterloo	124218	Road Intersection	90m	North West
	Motor Garages & Engineers	Waterloo Service Station, Cnr. McEvoy & Morehead Sts. Waterloo	123506	Road Intersection	90m	North West
	Motor Service Stations - Petrol, Oil, Etc.	Waterloo Service Station, Cnr. McEvoy & Morehead Sts. Waterloo	126225	Road Intersection	90m	North West

Map Id	Business Activity	Premise	Ref No.	Location Confidence	Distance to Property Boundary or Road Intersection	Direction
10	Welders - Electric &/or Oxy	Waterloo Service Station., Cnr. McEvoy & Morehead Sts., Waterloo	156904	Road Intersection	90m	North West
	Motor Painters	Wood, W. E., Cnr. McEvoy & Morehead Sts., Waterloo	124354	Road Intersection	90m	North West
	Motor Panel Beaters	Wood, W. E., Cnr. McEvoy & Morehead Sts., Waterloo	125131	Road Intersection	90m	North West
11	Sheet Metal Workers	Custombilt Co., 212 Young St., Waterloo	143899	Premise Match	99m	North
	Sheet Metal Workers Machinery - Mfrs. &/or Merchants	Custombilt Co., 212 Young St., Waterloo	144103	Premise Match	99m	North
	Furniture - Office - Mfrs. &/or Wholesalers	Custombilt Coy., 212 Young St., Waterloo	93939	Premise Match	99m	North
	Furniture - Tubular Steel - Mfrs. &/or W'Salers	Custombilt Coy., 212 Young St., Waterloo	94255	Premise Match	99m	North
	Door Manufacturers	Metalbilt (A Division of Wormald Bros. Aust. Pty. Ltd.), 212 Young St., Waterloo	74793	Premise Match	99m	North
	Fence/Gate Mfrs.	Metalbilt (A Division of Wormald Bros. Aust. Pty. Ltd.), 212 Young St., Waterloo	85661	Premise Match	99m	North
	Grilles Rolling Mfrs.	Metalbilt (A Division of Wormald Bros. Aust. Pty. Ltd.), 212 Young St., Waterloo	96067	Premise Match	99m	North
	Roller Shutter Mfrs.	Metalbilt (A Division of Wormald Bros. Aust. Pty. Ltd.), 212 Young St., Waterloo	141078	Premise Match	99m	North
	STEEL FABRICATORS	Metalbilt (Aust.) Pty. Ltd., 212 Young St., Waterloo	148202	Premise Match	99m	North
	Fireproof Door Mfrs.	Metalbilt, A Division of Wormald Bros. Aust. Pty. Ltd., 212 Young St., Waterloo	86543	Premise Match	99m	North
	Office Equipment Mfrs./Distributors	Steelbilt (Aust.) Pty. Limited, 210 Young St., Waterloo	129328	Premise Match	99m	North
	STEEL OFFICE EQUIPMENT/FURNITURE MANUFACTURERS	Steelbilt (Aust.) Pty. Limited, 210 Young St., Waterloo	148538	Premise Match	99m	North
	STEEL SHELVING/LOCKER MFRS.	Steelbilt (Aust.) Pty. Limited, 210 Young St., Waterloo	148573	Premise Match	99m	North
	Furniture - Office - Mfrs. &/or Wholesalers	Steelbilt (Aust.) Pty. Ltd., 210 Young St., Waterloo	94008	Premise Match	99m	North
	SLIDING DOOR TRACK MFRS.	Wormald Bros. (Aust.) Pty. Limited, 210 Young St., Waterloo	145147	Premise Match	99m	North
	Door Fittings - Mfrs. &/or Distributors	Wormald Bros. (Aust.) Pty. Ltd., 210 Young St., Waterloo	74744	Premise Match	99m	North
	Fire Fighting Equipment Mfrs. &/or Dists.	Wormald Bros. (Aust.) Pty. Ltd., 210 Young St., Waterloo	86512	Premise Match	99m	North
Fire Protection Appliance Mfrs. &/or Engineers	Wormald Bros. (Aust.) Pty. Ltd., 210 Young St., Waterloo	86532	Premise Match	99m	North	
12	Sandwich & Luncheon Shops	Kensington Street Corner., 25 McEvoy St., Waterloo	142005	Premise Match	102m	North West
13	Bakers' & Pastrycooks' Supplies	Provincial Traders Pty. Ltd., Cnr. McEvoy & Hunter Sts., Waterloo	49385	Road Intersection	116m	North West
	Margarine Manufacturers &/or Distributors	Provincial Traders Pty. Ltd., Cnr. McEvoy & Hunter Sts., Waterloo	110165	Road Intersection	116m	North West
14	TINPLATE PRINTERS	Irwin & Sheehan Pty. Ltd., Cnr. Joynton & O'Dea Aves., Waterloo	152022	Premise Match	120m	South East
15	Elevator Maint. Specs.	Lift Inspection & Insurance Ltd., 84 Bourke St., Waterloo	80330	Premise Match	124m	North East
16	Battery Charging & Testing Equipment Distributors	Vesta Ltd., 28 McEvoy St., Waterloo	50013	Premise Match	135m	West
	Battery Charging & Testing Equipment Mfrs.	Vesta Ltd., 28 McEvoy St., Waterloo	50025	Premise Match	135m	West
	Battery Distributors	Vesta Ltd., 28 McEvoy St., Waterloo	50088	Premise Match	135m	West
	Battery Manufacturers	Vesta Ltd., 28 McEvoy St., Waterloo	50133	Premise Match	135m	West

Business Directory Content Derived from Universal Business Directories (UBD) - Licensed from Hardie Grant

## 1965 Business Directory Records Road or Area Matches

Records from the 1965 UBD Business Directory, mapped to a road or an area, within the dataset buffer. Records are mapped to the road when a building number is not supplied, cannot be found, or the road has been renumbered since the directory was published:

Map Id	Business Activity	Premise	Ref No.	Location Confidence	Distance to Road Corridor or Area
17	Electrical Contractors - Licensed Firms	Budge, James Pty. Ltd., 45 McEvoy St., Alexandria	78914	Road Match	0m
	Engineers - Production	Roberts Engineering Co., 11 McEvoy St., Waterloo	83783	Road Match	0m
	Engineers - Repetition	Roberts Engineering Co., 11 McEvoy St., Waterloo	84090	Road Match	0m
18	Drum Merchants & Reconditioners	Drum Reconditioners & Co., Hunter St., Redfern	76045	Road Match	66m

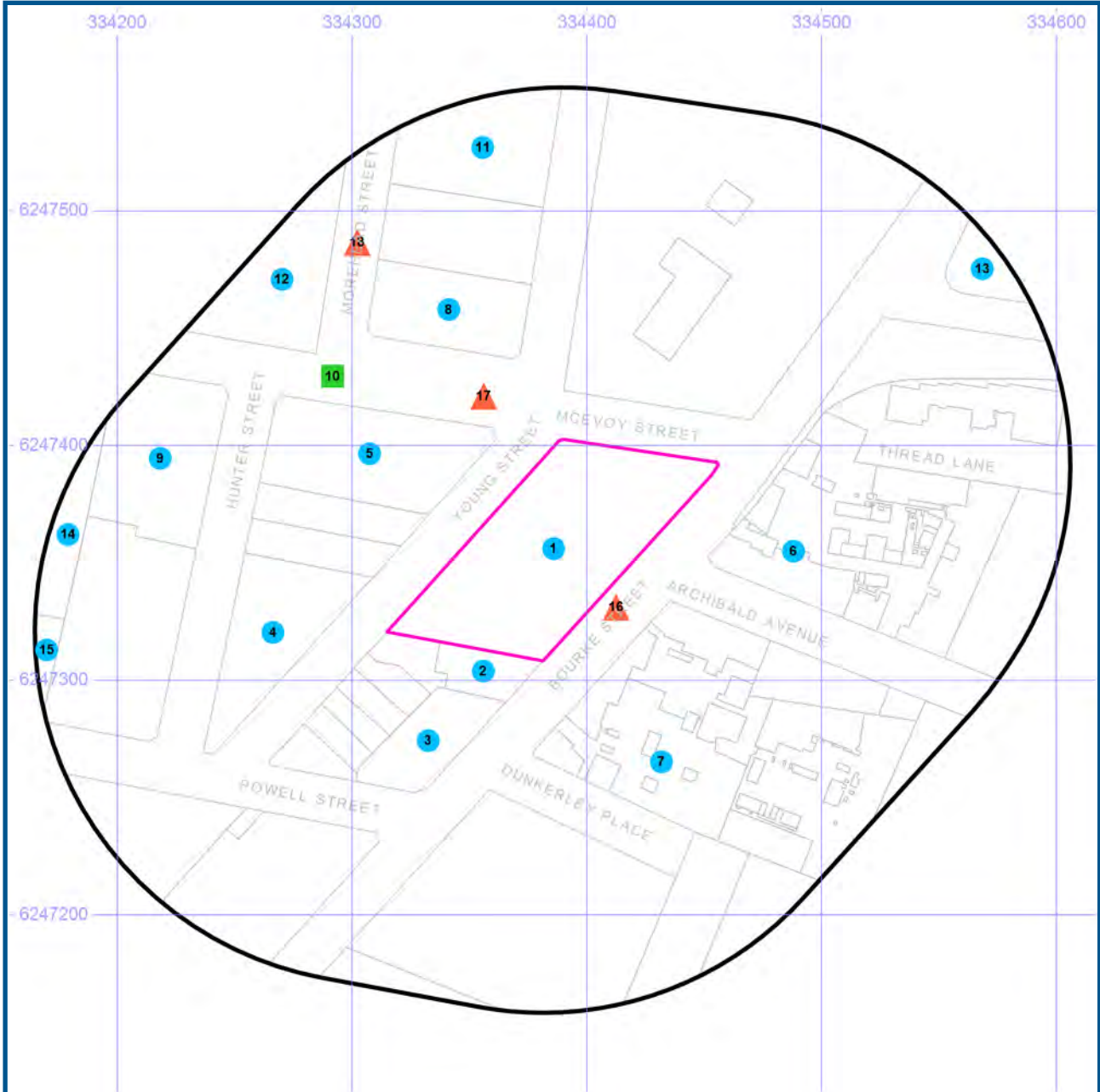
Business Directory Content Derived from Universal Business Directories (UBD) - Licensed from Hardie Grant

# Historical Business Directories





923-935 Bourke Street, Waterloo, NSW 2017



## 1961 Business Directory Records



-  Site Boundary
-  Buffer 150m
-  Property Boundaries

-  Business directory records mapped to a specific premise
-  Business directory records mapped to a road intersection
-  Business directory records mapped to a road corridor
-  Business directory records mapped to a general area



Projected Coordinate System:  
GDA94 MGA Zone 56

Data Sources: Universal Business Directories (UBD), derived data, licensed from Hardie Grant.  
Property Boundaries © NSW Department Finance, Services & Innovation 2019

# Historical Business Directories

923-935 Bourke Street, Waterloo, NSW 2017

## 1961 Business Directory Records Premise or Road Intersection Matches

Records from the 1961 UBD Business Directory, mapped to a premise or road intersection, within the dataset buffer:

Map Id	Business Activity	Premise	Ref No.	Location Confidence	Distance to Property Boundary or Road Intersection	Direction	
1	ENGINEERS-GENERAL/MFRG./MECHANICAL	Gordon Marr & Sons Pty. Ltd., Bourke St., Waterloo	306508	Premise Match	0m	On-site	
	PIPE MFRS.—CAST IRON	Marr Gordon & Sons Pty Ltd Cnr. Bourke & McEvoy Sts., Waterloo	358654	Premise Match	0m	On-site	
	ENGINEERS-GENERAL/MFRG./MECHANICAL	Marr Gordon & Sons Pty Ltd Cnr. Bourke & McEvoy Sts., Waterloo	306724	Premise Match	0m	On-site	
	FOUNDERS-FERROUS	Marr Gordon & Sons Pty Ltd Cnr. Bourke & McEvoy Sts., Waterloo	313560	Premise Match	0m	On-site	
	MANHOLE & TRENCH COVERS-CAST IRON—MANUFACTURERS &/OR DISTRIBUTORS	Marr Gordon & Sons Pty Ltd Cnr. Bourke & McEvoy Sts., Waterloo	332928	Premise Match	0m	On-site	
	TANK MFRS.-CAST IRON SECTIONAL	Marr Gordon & Sons Pty Ltd Cnr. Bourke & Mcevoy Sts., Waterloo	255328	Premise Match	0m	On-site	
	VALVES/COCKS, Etc. MFRS.	Marr Gordon & Sons Pty Ltd Cnr. Bourke & Mcevoy Sts., Waterloo	260772	Premise Match	0m	On-site	
	FORGINGS MANUFACTURERS	Marr, G. and Sons Ltd., Bourke St., Waterloo	313390	Premise Match	0m	On-site	
	GRINDING/PULVERISING MACHINERY MANUFACTURERS	Marr, G. and Sons Pty. Ltd., Bourke St., Waterloo	320026	Premise Match	0m	On-site	
	BLACKSMITHS	Marr, Gordon & Sons Pty. Ltd., Bourke & McEvoy Sts., Waterloo	273218	Premise Match	0m	On-site	
	MANHOLE & TRENCH COVERS-CAST IRON—MANUFACTURERS &/OR DISTRIBUTORS	Marr, Gordon & Sons Pty. Ltd., Bourke & McEvoy Sts., Waterloo	332929	Premise Match	0m	On-site	
	ENGINEERS-GENERAL/MFRG./MECHANICAL	Marr, Gordon & Sons Pty. Ltd., Bourke St., Waterloo	306727	Premise Match	0m	On-site	
	FOUNDERS-FERROUS	Marr, Gordon & Sons Pty. Ltd., Bourke St., Waterloo	313561	Premise Match	0m	On-site	
	BOILERMAKERS	Marr, Gordon & Sons Pty. Ltd., Cnr. Bourke & McEvoy Sts., Waterloo	273967	Premise Match	0m	On-site	
	BOLT & NUT MFRS. &/OR DIST.	Marr, Gordon & Sons Pty. Ltd., Cnr. Bourke & McEvoy Sts., Waterloo	274086	Premise Match	0m	On-site	
	ENGINEERS-HYDRAULIC	Marr, Gordon & Sons Pty. Ltd., Cnr. Bourke & McEvoy Sts., Waterloo	307455	Premise Match	0m	On-site	
	TANK & TANK STAND MFRS. & SUPPLIERS	Marr, Gordon & Sons Pty. Ltd., Cnr. Bourke & McEvoy Sts., Waterloo	255301	Premise Match	0m	On-site	
	VALVES/COCKS, Etc. MFRS.	Marr, Gordon & Sons Pty. Ltd., Cnr. Bourke & McEvoy Sts., Waterloo	260773	Premise Match	0m	On-site	
	2	FOUNDERS-NON-FERROUS	Progress Foundry, 939 Bourke St., Waterloo	313695	Premise Match	0m	South West
	3	SANDWICH/LUNCHEON SHOPS	Grice, Hazel, 953 Bourke St., Waterloo	247501	Premise Match	19m	South West
4	SOAP MFRS.-LIQUID	Hunter, James & Sons Pty. Ltd., Hunter St., Waterloo	250911	Premise Match	20m	West	

Map Id	Business Activity	Premise	Ref No.	Location Confidence	Distance to Property Boundary or Road Intersection	Direction
4	SOAP MANUFACTURERS	Hunter, James and Sons Pty. Ltd., Hunter St., Waterloo	250868	Premise Match	20m	West
	SODA CRYSTAL MFRS.	Hunter, James and Sons Pty. Ltd., Hunter St., Waterloo	250953	Premise Match	20m	West
5	COACH & HORSE-DRAWN VEHICLE BUILDERS	Jones. George, 10 McEvoy St., Alexandria	291861	Premise Match	20m	North West
6	HAT & CAP MANUFACTURERS &/OR WHOLESALERS	Dixon, Ian Pty. Ltd., 846 Bourke St., Waterloo	323818	Premise Match	22m	East
7	HAT & CAP MANUFACTURERS &/OR WHOLESALERS	Dunkerley Hat Mills Limited 846-864 Bourke St., Waterloo	323819	Premise Match	25m	South East
	MILLINERY MFRS./MILLINERY SUPPLIES	Dunkerley Hat Mills Ltd., 846 Bourke St., Waterloo	339818	Premise Match	25m	South East
	HAT & CAP MANUFACTURERS &/OR WHOLESALERS	Dunkerley Hat Mills Ltd., 846-864 Bourke St., Waterloo	323820	Premise Match	25m	South East
	MANUFACTURERS' AGENTS	Dunkerley Hat Mills Ltd., 846-864 Bourke St., Waterloo	333244	Premise Match	25m	South East
8	INDENTORS/INDENT AGENTS	Australian Commercial Co. Pty. Ltd., 15 McEvoy St., Waterloo	326815	Premise Match	40m	North West
	EARTH-MOVING CONTRACTORS	John Cassidy Contracting Co. Pty. Ltd., Cnr. McEvoy & Moorehead Sts., Waterloo	299834	Premise Match	40m	North West
	EARTH-MOVING MACH. HIRERS	John Cassidy Contracting Co. Pty. Ltd., Cnr. McEvoy & Moorehead Sts., Waterloo	300010	Premise Match	40m	North West
	ENGINEERS-CIVIL	John Cassidy Contracting Co. Pty. Ltd., Cnr. McEvoy & Moorehead Sts., Waterloo.	304851	Premise Match	40m	North West
	ROAD-MAKING CONTRACTORS	John Cassidy Contracting Co. Pty. Ltd., Cnr. McEvoy & Moorhead Sts., Waterloo.	246517	Premise Match	40m	North West
	CONTRACTORS-GENERAL	John Cassidy Contracting Co. Pty. Ltd., Cnr. McEvoy & Morehead Sts., Waterloo	292886	Premise Match	40m	North West
9	VALVES/COCKS, Etc. MFRS.	Chemical Construction & Equipment Co Pty Ltd 22-26 McEvoy St., Waterloo	260757	Premise Match	89m	West
	CHEMICAL MFRS.' MACHINERY-MANUFACTURERS	Chemical Construction & Equipment Co. Pty. Ltd., 22 McEvoy St., Waterloo	286761	Premise Match	89m	West
	PLASTIC FABRICATORS	Chemical Construction & Equipment Co. Pty. Ltd., 22 McEvoy St., Waterloo	359125	Premise Match	89m	West
	VALVES-STEAM, WATER-MFRS./DISTS.	Chemical Construction & Equipment Co. Pty. Ltd., 22 McEvoy St., Waterloo	260793	Premise Match	89m	West
	PUMP MANUFACTURERS &/OR DISTRIBUTORS	Chemical Construction & Equipment Co. Pty. Ltd., 22-26 McEvoy St., Waterloo	363499	Premise Match	89m	West
	VALVES/COCKS, Etc. MFRS.	Chemical Construction & Equipment Co. Pty. Ltd., 22-26 McEvoy St., Waterloo	260758	Premise Match	89m	West
	CHEMICAL MFRS'-MACHINERY IMPORT. &/OR DIST.	Chemical Construction & Equipment Pty. Ltd., 22-26 McEvoy St., Waterloo	286789	Premise Match	89m	West
	ENGINEERS-CHEMICAL	Chemical Construction & Equipment Pty. Ltd., 22-26 McEvoy St., Waterloo	304777	Premise Match	89m	West
	STAINLESS STEEL EQUIPMENT/UTENSIL MANUFACTURERS	Chemical Construction & Equipment Pty. Ltd., 22-26 McEvoy St., Waterloo	252600	Premise Match	89m	West
	MAGNETOS/MAGNETIC EQUIPMENT MANUFACTURERS	Permanent Magnets Pty. Ltd., 22-26 McEvoy St., Waterloo	332779	Premise Match	89m	West
	PULLEY MANUFACTURERS	Permanent Magnets Pty. Ltd., 22-26 McEvoy St., Waterloo	363441	Premise Match	89m	West
	SEPARATOR MFRS./IMPORTERS	Permanent Magnets Pty. Ltd., 22-26 McEvoy St., Waterloo	248960	Premise Match	89m	West
	FOUNDERS-FERROUS	Quality Castings Pty. Ltd., 22-26 McEvoy St., Waterloo	313575	Premise Match	89m	West
	STAINLESS STEEL EQUIPMENT/UTENSIL MANUFACTURERS	Quality Castings Pty. Ltd., 22-26 McEvoy St., Waterloo	252624	Premise Match	89m	West

Map Id	Business Activity	Premise	Ref No.	Location Confidence	Distance to Property Boundary or Road Intersection	Direction
9	STAINLESS STEEL MANUFACTURERS &/OR SUPPLIERS	Quality Castings Pty. Ltd., 22-26 McEvoy St., Waterloo	252703	Premise Match	89m	West
	STEEL CASTING SPECIALISTS	Quality Castings Pty. Ltd., 22-26 McEvoy St., Waterloo	253320	Premise Match	89m	West
	VALVES-STEAM, WATER-MFRS./DISTS.	Quality Castings Pty. Ltd., 22-26 McEvoy St., Waterloo	260815	Premise Match	89m	West
10	MOTOR PANEL BEATERS	Waterloo Service Station, Cnr. McEvoy & Morehead Sts., Waterloo	350056	Road Intersection	90m	North West
	WELDERS-ELECTRIC &/OR OXY	Waterloo Service Station, Cnr. McEvoy & Morehead Sts., Waterloo	262553	Road Intersection	90m	North West
11	ROLLER SHUTTER MFRS.	Metalbilt Pty. Ltd., 208 Young St., Waterloo	246598	Premise Match	99m	North
	STEEL FABRICATORS	Metalbilt Pty. Ltd., 208 Young St., Waterloo	253496	Premise Match	99m	North
	FURNITURE-OFFICE-MFRS.	Steelbilt Pty Ltd 210 Young St., Waterloo	318180	Premise Match	99m	North
	STEEL OFFICE EQUIPMENT/FURNITURE MANUFACTURERS	Steelbilt Pty Ltd 210 Young St., Waterloo	253824	Premise Match	99m	North
	STEEL SHELVING/LOCKER MFRS.	Steelbilt Pty Ltd 210 Young St., Waterloo	253865	Premise Match	99m	North
	FURNITURE-OFFICE-MFRS.	Steelbilt Pty. Ltd., 210 Young St., Waterloo	318181	Premise Match	99m	North
	STEEL SHELVING/LOCKER MFRS.	Steelblit Pty. Ltd., 210 Young St., Waterloo	253866	Premise Match	99m	North
	STEEL OFFICE EQUIPMENT/FURNITURE MANUFACTURERS	Steelblit Pty. Ltd., 210 Young St., Waterloo	253825	Premise Match	99m	North
	SLIDING DOOR TRACK MFRS.	Wormald Bros. (N. S. W.) Pty. Ltd., 210 Young St., Waterloo	250748	Premise Match	99m	North
	CURTAIN MANUFACTURERS	Wormald Bros. (N.S.W.) Pty. Ltd., 210-222 Young St., Waterloo	293876	Premise Match	99m	North
	SAFES/STRONGROOM DOOR MFRS.	Wormald Bros. Pty. Ltd., Young St., Waterloo	247240	Premise Match	99m	North
	DOOR FITTINGS-MFRS. &/OR DISTRIBUTORS	Wormald Brothers (N.S.W.) Pty. Limited, 210 Young St., Waterloo	297491	Premise Match	99m	North
	FIRE FIGHTING EQUIPMENT MFRS. &/OR DISTS.	Wormald Brothers (N.S.W.) Pty. Limited, 210 Young St., Waterloo	310730	Premise Match	99m	North
	FIRE PROTECTION APPLIANCE MFRS. &/OR ENGINEERS	Wormald Brothers (N.S.W.) Pty. Limited, 210 Young St., Waterloo	310755	Premise Match	99m	North
	FIREPROOF DOOR MFRS.	Wormald Brothers (N.S.W.) Pty. Ltd., 210 Young St., Waterloo	310784	Premise Match	99m	North
FIRE FIGHTING EQUIPMENT MFRS. &/OR DISTS.	Wormald Brothers (NSW) Pty Limited 210 Young St., Waterloo	310731	Premise Match	99m	North	
FIRE PROTECTION APPLIANCE MFRS. &/OR ENGINEERS	Wormald Brothers (NSW) Pty Limited 210 Young St., Waterloo	310756	Premise Match	99m	North	
12	SANDWICH/LUNCHEON SHOPS	Whorlow, O. L., 25 McEvoy St., Waterloo	247706	Premise Match	102m	North West
13	ELECTRIC GENERATING EQUIPMENT IMPORTS. &/OR DISTS.	Standard Waygood Ltd., 816-822 Bourke St., Waterloo	300534	Premise Match	124m	North East
	GENERATOR MFRS. &/OR DISTS.	Standard Waygood Ltd., 816-822 Bourke St., Waterloo	318763	Premise Match	124m	North East
	ELECTRICAL CONTRACTORS-LICENSED	Standard-Waygood Ltd, 100 Bourke St., Waterloo	302561	Premise Match	124m	North East
	ELECTRIC FUSE/FUSE GEAR MANUFACTURERS	Standard-Waygood Ltd., 816 Bourke St., Waterloo	300493	Premise Match	124m	North East



Map Id	Business Activity	Premise	Ref No.	Location Confidence	Distance to Property Boundary or Road Intersection	Direction
13	ELECTRIC MOTORS MFRS.	Standard-Waygood Ltd., 816 Bourke St., Waterloo	301047	Premise Match	124m	North East
	ELECTRIC SWITCH & CONTROL GEAR MFRS. &/OR DIST.	Standard-Waygood Ltd., 816-822 Bourke St., Waterloo	301378	Premise Match	124m	North East
	ELECTRICAL CONTRACTORS-LICENSED	Waygood Lifts Ltd., 100 Bourke St., Alexandria	302706	Premise Match	124m	North East
	ELEVATOR MA1NT. SPECS.	Waygood Lifts Ltd., 86-100 Bourke St., Waterloo	304074	Premise Match	124m	North East
14	BATTERY CHARGING & TESTING EQUIPMENT DISTRIBUTORS	Vesta Battery Co. Ltd., McEvoy & Elizabeth Sts., Waterloo	271827	Premise Match	135m	West
	BATTERY CHARGING & TESTING EQUIPMENT MFRS	Vesta Battery Co. Ltd., McEvoy & Elizabeth Sts., Waterloo	271841	Premise Match	135m	West
	MOTOR ACCESSORIES—MFRS.	Vesta Battery Co. Ltd., McEvoy & Elizabeth Sts., Waterloo	343935	Premise Match	135m	West
	MOTOR SPARE PARTS MFRS. &/OR WHOLESALEERS	Vesta Battery Co. Ltd., McEvoy & Elizabeth Sts., Waterloo	351935	Premise Match	135m	West
	SPARK PLUG MFRS.	Vesta Battery Co. Ltd., McEvoy & Elizabeth Sts., Waterloo	251938	Premise Match	135m	West
	BATTERY MANUFACTURERS	Vesta, Battery Co. Ltd., McEvoy & Elizabeth Sts., Waterloo	271958	Premise Match	135m	West
15	TOILET PAPER MFRS.	Paper Converting Co. Pty. Ltd., 824-828 Elizabeth St., Waterloo	257902	Premise Match	137m	West
	PAPER CONVERTERS	Paper Converting Co. Pty. Ltd., Cnr. Elizabeth & Powell Sts., Waterloo	356779	Premise Match	137m	West
	PAPER—WRAPPING—MERCHANTS	Paper Converting Co. Pty. Ltd., Cnr. Elizabeth & Powell Sts., Waterloo	357015	Premise Match	137m	West
	STRAW MFRS. - DRINKING	Paper Converting Co. Pty. Ltd., Cnr. Elizabeth & Powell Sts., Waterloo	254462	Premise Match	137m	West
	WAXED PAPER MFRS.	Paper Converting Co. Pty. Ltd., Cnr. Powell & Elizabeth Sts., Waterloo	261715	Premise Match	137m	West

Business Directory Content Derived from Universal Business Directories (UBD) - Licensed from Hardie Grant

## 1961 Business Directory Records Road or Area Matches

Records from the 1961 UBD Business Directory, mapped to a road or an area, within the dataset buffer. Records are mapped to the road when a building number is not supplied, cannot be found, or the road has been renumbered since the directory was published:

Map Id	Business Activity	Premise	Ref No.	Location Confidence	Distance to Road Corridor or Area
16	CLOTHING MFRS. &/OR W'SALERS-LADIES' DRESSES & GOWNS	Arittix Mfg. Co., 109 Bourke St., Waterloo	289990	Road Match	0m
	ADVERTISING DISPLAY SPEC.	Crown Displays Bourke St., Waterloo	266512	Road Match	0m
	DISPLAY FITTINGS-MFRS. &/OR SUPPLIES	Crown Displays Bourke St., Waterloo	297170	Road Match	0m
	DISPLAY FITTINGS-MFRS. &/OR SUPPLIES	Crown Displays, Bourke St., Waterloo	297171	Road Match	0m
	CLOTHING MFRS. &/OR W'SALERS-SHIRT & PYJAMA	Roulette Mfg. Co., 109 Bourke St., Waterloo	290814	Road Match	0m
	CLOTHING MFRS. &/OR W'SALERS-BLOUSES	Roulette Mngf. Co., 109 Bourke St., Waterloo	289231	Road Match	0m

Map Id	Business Activity	Premise	Ref No.	Location Confidence	Distance to Road Corridor or Area
16	CLOTHING MFRS. &/OR W'SALERS-KNITTED GOODS	Veronica Knitting Mills, 109 Bourke St., Waterloo	289857	Road Match	0m
17	ELECTRICAL CONTRACTORS-LICENSED	Budge, James Pty. Ltd., 45 McEvoy St., Alexandria, Waterloo	301704	Road Match	0m
	ENGINEERS-REPETITION	Roberts Engineering Co., 11 McEvoy St., Waterloo	308319	Road Match	0m
	ENGINEERS-PRODUCTION	Roberts Engineering Co.; 11 McEvoy St., Waterloo	307986	Road Match	0m
18	BAKERS' & PASTRYCOOKS' SUPPLIES	Lovely, C. & Sons Pty. Ltd., 111 Morehead St., Redfern	270903	Road Match	92m

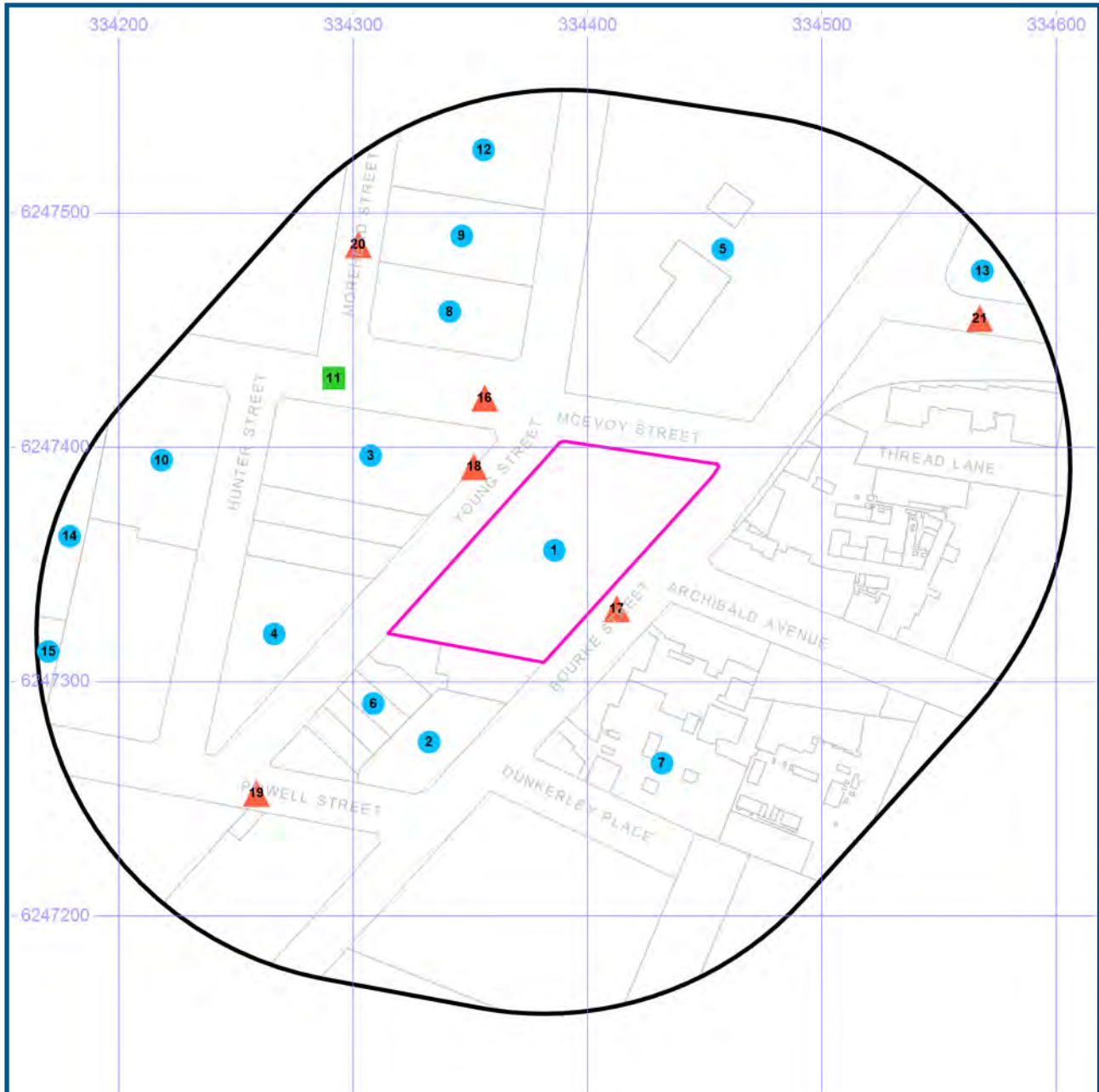
Business Directory Content Derived from Universal Business Directories (UBD) - Licensed from Hardie Grant




# Historical Business Directories





923-935 Bourke Street, Waterloo, NSW 2017



## 1950 Business Directory Records



-  Site Boundary
-  Buffer 150m
-  Property Boundaries

-  Business directory records mapped to a specific premise
-  Business directory records mapped to a road intersection
-  Business directory records mapped to a road corridor
-  Business directory records mapped to a general area



Projected Coordinate System:  
GDA94 MGA Zone 56

Data Sources: Universal Business Directories (UBD), derived data, licensed from Hardie Grant.  
Property Boundaries © NSW Department Finance, Services & Innovation 2019

# Historical Business Directories

923-935 Bourke Street, Waterloo, NSW 2017

## 1950 Business Directory Records Premise or Road Intersection Matches

Records from the 1950 UBD Business Directory, mapped to a premise or road intersection, within the dataset buffer:

Map Id	Business Activity	Premise	Ref No.	Location Confidence	Distance to Property Boundary or Road Intersection	Direction
1	FORGINGS MANUFACTURERS	Marr, G. and Sons Ltd., Bourke St., Waterloo	47561	Premise Match	0m	On-site
	BLACKSMITHS	Marr, G. and Sons Pty. Ltd., Bourke St., Waterloo	8339	Premise Match	0m	On-site
	BOILERMAKERS	Marr, G. and Sons Pty. Ltd., Bourke St., Waterloo	9096	Premise Match	0m	On-site
	GRINDING & PULVERISING MACHINERY MFRS.	Marr, G. and Sons Pty. Ltd., Bourke St., Waterloo	55255	Premise Match	0m	On-site
	NUT & BOLT MFRS. &/OR DISTRIBUTORS	Marr, G. and Sons Pty. Ltd., Bourke St., Waterloo	89367	Premise Match	0m	On-site
	VALVES (STEAM, WATER, Etc.) MFRS. &/OR DISTRIBUTORS	Marr, G. and Sons Pty. Ltd., Bourke St., Waterloo	111799	Premise Match	0m	On-site
	ENGINEERS-GENERAL &/OR MANUFACTURING &/OR MECHANICAL	Marr, Gordon and Sons Pty. Ltd., Bourke and McEvoy Sts., Waterloo	40986	Premise Match	0m	On-site
	FOUNDERS-FERROUS	Marr, Gordon and Sons Pty. Ltd., Bourke and McEvoy Sts., Waterloo	47714	Premise Match	0m	On-site
2	GROCERIES, SMALLGOODS, FRESHLY-CUT SANDWICHES	Belcher, E., 225 Bourke St., Waterloo	55358	Premise Match	19m	South West
	SANDWICH & LUNCHEON SHOPS	Belcher, E., 225 Bourke St., Waterloo	100251	Premise Match	19m	South West
3	ELECTRIC FAN MFRS. &/OR DISTRIBUTORS	Dominion Motors, 51 McEvoy St., Waterloo	36457	Premise Match	20m	North West
	ELECTRIC RANGE & STOVE IMPORTERS &/OR DISTRIBUTORS	Dominion Motors, 51 McEvoy St., Waterloo	37091	Premise Match	20m	North West
	MOTOR CAR & TRUCK DEALERS-USED	Dominion Motors, 51 McEvoy St., Waterloo	82353	Premise Match	20m	North West
4	SOAP MANUFACTURERS	Hunter, James and Sons Pty. Ltd., Hunter St., Waterloo	103110	Premise Match	20m	West
	SODA CRYSTAL MANUFACTURERS	Hunter, James and Sons Pty. Ltd., Hunter St., Waterloo	103176	Premise Match	20m	West
5	MANUFACTURERS' AGENTS	Muston, Arthur and Sons, Young St., Waterloo	71547	Premise Match	20m	North East
6	ELECTRIC HOT WATER SYSTEM MFRS. &/OR DISTRIBUTORS	Rheem Aust. Pty. Ltd., Powell St., Waterloo	36665	Premise Match	21m	South West
7	HAT &/OR CAP MFRS. &/OR WHOLESALERS	Dunkerley Hat Mills Ltd., Bourke St., Waterloo	61694	Premise Match	25m	South East
8	INDENTORS & INDENT AGENTS	Australian Commercial Co. Pty. Ltd., 15 McEvoy St., Waterloo	64096	Premise Match	40m	North West
	EARTH MOVING CONTRACTORS	Cassidy, John, McEvoy and Morehead Sts., Waterloo	36114	Premise Match	40m	North West
	ROAD MAKING CONTRACTORS	Cassidy, John, McEvoy and Morehead Sts., Waterloo	99575	Premise Match	40m	North West
	CARRIERS & CARTAGE CONTRACTORS	Cassldy, John, McEvoy and Morehead St., Waterloo	18564	Premise Match	40m	North West

Map Id	Business Activity	Premise	Ref No.	Location Confidence	Distance to Property Boundary or Road Intersection	Direction
9	PIANO MANUFACTURERS & IMPORTERS	Paling, W. H. and Co. Ltd., Young St., Waterloo	92448	Premise Match	67m	North
10	CHEMICAL MANUFACTURERS-MACHINERY IMPORTERS &/OR DISTRIBUTORS	Chemical Construction and Equipment Pty. Ltd., 11 McEvoy St., Waterloo	21139	Premise Match	89m	West
	ENGINEERS-CHEMICAL	Chemical Construction and Equipment Pty. Ltd., 11 McEvoy St., Waterloo	39839	Premise Match	89m	West
	STAINLESS STEEL EQUIPMENT & UTENSIL MFRS.	Chemical Construction and Equipment Pty. Ltd., 11 McEvoy St., Waterloo	104838	Premise Match	89m	West
	MAGNETOS & MAGNETIC EQUIPMENT MFRS.	Permanent Magnets Pty. Ltd., 11 McEvoy St., Waterloo	70191	Premise Match	89m	West
	PULLEY MANUFACTURERS	Permanent Magnets Pty. Ltd., 11 McEvoy St., Waterloo	96380	Premise Match	89m	West
	SEPARATOR MANUFACTURERS &/OR IMPORTERS	Permanent Magnets Pty. Ltd., 11 McEvoy St., Waterloo	101386	Premise Match	89m	West
	MAGNETOS & MAGNETIC EQUIPMENT MFRS.	Permanent Magnets Pty. Ltd., Cnr. McEvoy and Hunter Sts., Waterloo	70192	Premise Match	89m	West
	STAINLESS STEEL EQUIPMENT & UTENSIL MFRS.	Quality Castings Pty. Ltd., 11 McEvoy St., Waterloo	104843	Premise Match	89m	West
	VALVES (STEAM, WATER, Etc.) MFRS. &/OR DISTRIBUTORS	Quality Castings Pty. Ltd., 11 McEvoy St., Waterloo	111801	Premise Match	89m	West
	FOUNDERS-FERROUS	Quality Castings Pty. Ltd., 11-13 McEvoy St., Waterloo	47739	Premise Match	89m	West
	FOUNDERS-FERROUS	Quality Castings Pty. Ltd., 11-13 McEvoy St., Waterloo	47740	Premise Match	89m	West
	MAGNETOS & MAGNETIC EQUIPMENT MFRS.	Quality Castings Pty. Ltd., 11-13 McEvoy St., Waterloo	70194	Premise Match	89m	West
	STEEL CASTING SPECIALISTS	Quality Castings Pty. Ltd., 11-13 McEvoy St., Waterloo	105171	Premise Match	89m	West
	STAINLESS STEEL-WORKERS	Quality Castings Pty. Ltd., 11-13 McEvoy St., Waterloo	104863	Premise Match	89m	West
	11	DISPLAY FITTINGS MFRS. &/OR SUPPLIERS	Grier Sign Co., McEvoy and Morehead Sts., Waterloo	33030	Road Intersection	90m
SIGNWRITERS		Grier Sign Co., McEvoy and Morehead Sts., Waterloo	102537	Road Intersection	90m	North West
12	STEEL OFFICE EQUIPMENT & FURNITURE MFRS.	Steelbilt Ltd. (A Wormald Bros. Industry), Young St., Waterloo	105296	Premise Match	99m	North
	OFFICE FURNITURE MANUFACTURERS	Steelbilt Ltd., Young St., Waterloo	89495	Premise Match	99m	North
	FIREPROOF DOOR MANUFACTURERS	Wormald Bros. (East) Ltd., 57 Young St., Waterloo	44188	Premise Match	99m	North
	ROLLER SHUTTER MANUFACTURERS	Wormald Bros. (East) Ltd., 57 Young St., Waterloo	99662	Premise Match	99m	North
	DOOR FITTINGS MFRS. &/OR DISTRIBUTORS	Wormald Bros. (East) Pty. Ltd., 57 Young St., Waterloo	33303	Premise Match	99m	North
	FIRE PROTECTION APPLIANCE MANUFACTURERS & ENGINEERS	Wormald Bros. Pty. Ltd., Young St., Waterloo	44175	Premise Match	99m	North
	OFFICE FURNITURE MANUFACTURERS	Wormald Bros. Pty. Ltd., Young St., Waterloo	89503	Premise Match	99m	North
	SAFES & STRONGROOM DOOR MANUFACTURERS	Wormald Bros. Pty. Ltd., Young St., Waterloo	100137	Premise Match	99m	North
FIRE PROTECTION APPLIANCE MANUFACTURERS & ENGINEERS	Wormald Brothers (East) Limited, 57 Young St., Waterloo	44176	Premise Match	99m	North	

Map Id	Business Activity	Premise	Ref No.	Location Confidence	Distance to Property Boundary or Road Intersection	Direction
13	ELEVATOR MAINTENANCE SPECIALISTS	Lift Inspection and Insurance Ltd., 84 Bourke St., Waterloo	39356	Premise Match	124m	North East
	INCUBATOR MANUFACTURERS	Mann and Gamble Pty. Ltd., 80-100 Bourke St., Waterloo	64087	Premise Match	124m	North East
	POULTRY FARMERS	Mann and Gamble Pty. Ltd., 84 Bourke St., Waterloo	94155	Premise Match	124m	North East
	ELEVATOR MAINTENANCE SPECIALISTS	Standard Waygood Ltd., 80-100 Bourke St., Waterloo	39365	Premise Match	124m	North East
	ELECTRIC MOTORS-DEALERS &/OR WHOLE SALERS	Standard Waygood, 84 Bourke St., Waterloo	37017	Premise Match	124m	North East
	COAL MECHANIZATION EQUIPMENT	Standard-Waygood Ltd., 84 Bourke St., Waterloo	25541	Premise Match	124m	North East
	COAL MINING MACHINERY MANUFACTURERS &/OR DISTRIBUTORS	Standard-Waygood Ltd., 84 Bourke St., Waterloo	25547	Premise Match	124m	North East
	ELECTRIC GENERATING EQUIPMENT IMPORTERS &/OR DISTRIBUTORS	Standard-Waygood Ltd., 84 Bourke St., Waterloo	36556	Premise Match	124m	North East
	ELECTRIC MOTORS MANUFACTURERS	Standard-Waygood Ltd., 84 Bourke St., Waterloo	36952	Premise Match	124m	North East
	ELECTRIC SWITCHBOARD PANEL MFRS.	Standard-Waygood Ltd., 84 Bourke St., Waterloo	37248	Premise Match	124m	North East
	ELEVATOR MANUFACTURERS & INSTALLERS	Standard-Waygood Ltd., 84 Bourke St., Waterloo	39379	Premise Match	124m	North East
	HANDLING EQUIPMENT	Standard-Waygood Ltd., 84 Bourke St., Waterloo	60809	Premise Match	124m	North East
	INSULATING MATERIAL MANUFACTURERS	Standard-Waygood Ltd., 84 Bourke St., Waterloo	64506	Premise Match	124m	North East
	TRANSFORMER MANUFACTURERS	Standard-Waygood Ltd., 84 Bourke St., Waterloo	110184	Premise Match	124m	North East
	ELECTRIC FUSE & FUSE GEAR MANUFACTURERS	Standard-Waygood, 84 Bourke St., Waterloo	36539	Premise Match	124m	North East
14	BATTERY MANUFACTURERS	Vesta Battery Co. Ltd., Elizabeth & McEvoy Sts., Waterloo	6555	Premise Match	135m	West
	BATTERY CHARGING & TESTING EQUIPMENT MANUFACTURERS	Vesta Battery Co. Ltd., Elizabeth and McEvoy Sts., Waterloo	6468	Premise Match	135m	West
	BATTERY MANUFACTURERS	Vesta Battery Co. Pty. Ltd., Elizabeth and McEvoy Sts., Waterloo	6556	Premise Match	135m	West
15	TOILET PAPER MANUFACTURERS	Paper Converting Co. Pty. Ltd., 193 Gloucester St., Elizabeth St., Waterloo	108900	Premise Match	137m	West
	PAPER CONVERTERS	Paper Converting Co. Pty. Ltd., Cnr. Elizabeth and Powell Sts., Waterloo	91016	Premise Match	137m	West
	WAXED PAPER MANUFACTURERS	Paper Converting Co. Pty. Ltd., Cnr. Powell and Elizabeth Sts., Waterloo	112520	Premise Match	137m	West
	PAPER CONTAINER MANUFACTURERS	Paper Converting Co. Pty. Ltd., Elizabeth and Powell Sts., Waterloo	91003	Premise Match	137m	West

Business Directory Content Derived from Universal Business Directories (UBD) - Licensed from Hardie Grant

## 1950 Business Directory Records Road or Area Matches

Records from the 1950 UBD Business Directory, mapped to a road or an area, within the dataset buffer. Records are mapped to the road when a building number is not supplied, cannot be found, or the road has been renumbered since the directory was published:

Map Id	Business Activity	Premise	Ref No.	Location Confidence	Distance to Road Corridor or Area
16	FOOD PROCESSORS & PACKERS	Cahills Dehydrators and Quick Freezers Pty. Ltd., McEvoy St., Waterloo	46525	Road Match	0m
	BOILERMAKERS	Fabricated Products, McEvoy St., Waterloo	9069	Road Match	0m
	WELDERS-ELECTRIC &/OR OXY	Fabricated Products, McEvoy St., Waterloo	112776	Road Match	0m
	ENGINEERS-GENERAL &/OR MANUFACTURING &/OR MECHANICAL	Roberts Engineering Co, McEvoy St, Waterloo	41200	Road Match	0m
	ENGINEERS-PRODUCTION	Roberts Engineering Co., McEvoy St., Waterloo	41977	Road Match	0m
	ENGINEERS-REPETITION	Roberts Engineering Co., McEvoy St., Waterloo	42309	Road Match	0m
	CABINETMAKERS	Standard Furniture Co. Pty. Ltd., McEvoy St., Waterloo	14959	Road Match	0m
17	HAIRDRESSERS (GENT.'S) &/OR TOBACCONISTS	Lawrence, Lou, Bourke St., Waterloo	59685	Road Match	0m
	BITUMEN & BITUMINOUS SUPPLIES	Porter, Maxwell and Son Ltd., 107 Redfern St., Redfern; Bourke St., Waterloo	8255	Road Match	0m
	VINEGAR MANUFACTURERS	Vinegar Co. of Aust., Bourke St., Waterloo	112017	Road Match	0m
18	CARRIERS & CARTAGE CONTRACTORS	Watson, J., Young St., Waterloo	20029	Road Match	0m
19	CRANES & DERRICKS MANUFACTURERS &/OR DISTRIBUTORS	Luke Muras Ltd., Powell St., Waterloo	15009	Road Match	65m
	ENGINEERS-STRUCTURAL	Luke Muras Ltd., Powell St., Waterloo	42467	Road Match	65m
	STEEL-STRUCTURAL-MERCHANTS	Luke, Muras Ltd., Powell St., Waterloo	105358	Road Match	65m
	FIRE ESCAPE MANUFACTURERS	Muras, L. Ltd., Powell St., Waterloo	44145	Road Match	65m
	FORGINGS MANUFACTURERS	Muras, L. Ltd., Powell St., Waterloo	47562	Road Match	65m
	NUT & BOLT MFRS. &/OR DISTRIBUTORS	Muras, Luke Ltd., Powell St., Waterloo	89372	Road Match	65m
	RIVET MANUFACTURERS	Muras, Luke Ltd., Powell St., Waterloo	99559	Road Match	65m
	STEEL MERCHANTS-GENERAL	Muras, Luke Ltd., Powell St., Waterloo	105256	Road Match	65m
20	FOOTWEAR MANUFACTURERS-BOOTS & SHOES	Eclat Shoe Company (The), Morehead St., Waterloo	46767	Road Match	92m
	METAL POLISHERS	Williams and Walkinshaw, 138 Morehead St., Redfern	75904	Road Match	92m
21	MIXED BUSINESSES & GENERAL STORES	Carlton, A., Lachlan St.	79545	Road Match	94m
	ELECTRIC SWITCH & CONTROL GEAR MANUFACTURERS &/OR DISTRIBUTORS	Godfrey, Ken L. and Co., 79 Lachlan St., Waterloo	37196	Road Match	94m
	BOILERMAKERS' SUPPLIES	McCulla, Win. and Co., 105 Lachlan St., Waterloo	9149	Road Match	94m
	ENGINEERS-REFRIGERATION	McCulla, Wm. and Co., 105 Lachlan St., Waterloo	42111	Road Match	94m
	PIPES & PIPE FITTINGS MANUFACTURERS	McCulla, Wm. and Co., 105 Lachlan St., Waterloo	93113	Road Match	94m

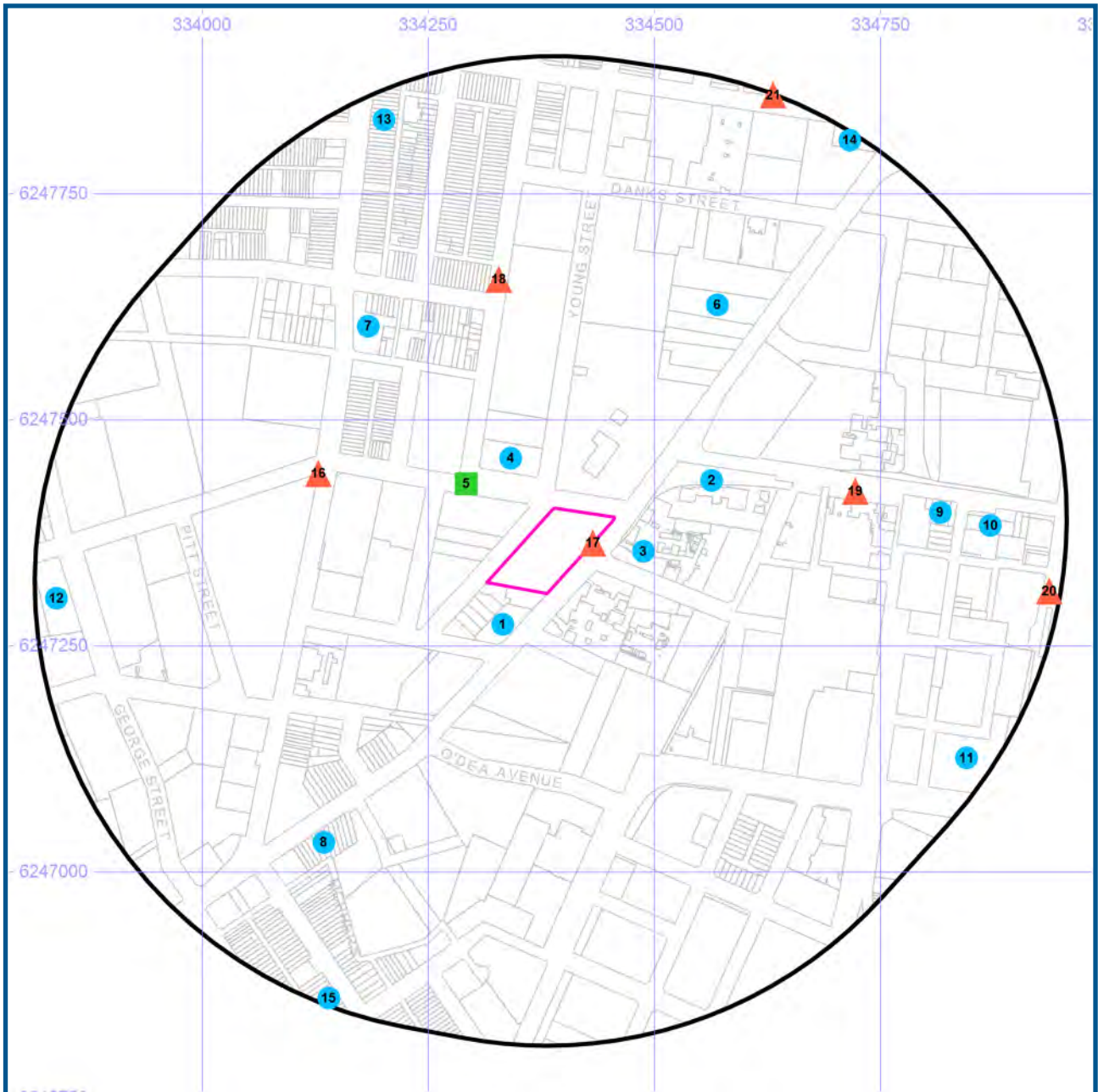
Business Directory Content Derived from Universal Business Directories (UBD) - Licensed from Hardie Grant


# Historical Business Directories





923-935 Bourke Street, Waterloo, NSW 2017



## Dry Cleaners, Motor Garages & Service Stations (1948-1993)



-  Site Boundary
-  Buffer 500m
-  Property Boundaries

-  Business directory records mapped to a specific premise
-  Business directory records mapped to a road intersection
-  Business directory records mapped to a road corridor
-  Business directory records mapped to a general area



Projected Coordinate System:  
GDA94 MGA Zone 56

Data Sources: Universal Business Directories (UBD), derived data, licensed from Hardie Grant.  
Property Boundaries © NSW Department Finance, Services & Innovation 2019



# Historical Business Directories

923-935 Bourke Street, Waterloo, NSW 2017

## Dry Cleaners, Motor Garages & Service Stations Premise or Road Intersection Matches (1948-1993)

Dry Cleaners, Motor Garages & Service Stations from UBD Business Directories, mapped to a premise or road intersection, within the dataset buffer.

Note: The Universal Business Directories were published between 1948 and 1993. Dry Cleaners, Motor Garages & Service Stations have been extracted from all of these directories except the following years 1951, 1955, 1957, 1960, 1963, 1973, 1974, 1977, 1987.

Map Id	Business Activity	Premise	Ref No.	Year	Location Confidence	Distance to Property Boundary or Road Intersection	Direction
1	MOTOR GARAGE & SERVICE STATIONS.	Caltex Waterloo Service Station, 953 Bourke St., Waterloo. 2017	64830	1989	Premise Match	19m	South West
	MOTOR GARAGES & SERVICE STATIONS.	Caltex Waterloo Service Station, 953 Bourke St., Waterloo. 2017	53948	1988	Premise Match	19m	South West
	MOTOR GARAGES & SERVICE STATIONS.	Caltex Waterloo Service Station 953 Bourke Street, Waterloo. 2017	63829	1986	Premise Match	19m	South West
	MOTOR GARAGES & SERVICE STATIONS.	Caltex Waterloo Service Station, 953 Bourke St., Waterloo. 2017	64414	1986	Premise Match	19m	South West
	MOTOR GARAGES & SERVICE STATIONS.	Caltex Waterloo Service Station, 953 Bourke St., Waterloo. 2017	39404	1985	Premise Match	19m	South West
	MOTOR GARAGES &/OR ENGINEERS &/OR SERVICE STATIONS.	Golden Fleece Waterloo Service Station, 953 Bourke St., Waterloo. 2017	28392	1984	Premise Match	19m	South West
	MOTOR GARAGES &/OR ENGINEERS &/OR SERVICE STATIONS.	Golden Fleece Waterloo Service Station., 953 Bourke St., Waterloo. 2017	14815	1983	Premise Match	19m	South West
	MOTOR GARAGES &/OR ENGINEERS &/OR SERVICE STATIONS. (M6860)	Golden Fleece Waterloo Service Station, 953 Bourke St., Waterloo. 2017.	56878	1982	Premise Match	19m	South West
	MOTOR GARAGES &/OR ENGINEERS &/OR SERVICE STATIONS.	Golden Fleece Waterloo Service Station., 953 Bourke St., Waterloo 2017	3436	1981	Premise Match	19m	South West
	MOTOR GARAGES &/OR ENGINEERS &/OR SERVICE STATIONS.	Golden Fleece Waterloo Service Station., 947 Bourke St., Waterloo. 2017	58167	1980	Premise Match	19m	South West
	MOTOR GARAGES &/OR ENGINEERS &/OR SERVICE STATIONS.	Golden Fleece Service Station., 947 Bourke St., Waterloo. 2017.	41633	1979	Premise Match	19m	South West
	MOTOR GARAGES &/OR ENGINEERS &/OR SERVICE STATIONS.	Golden Fleece Service Station, 947 Bourke St., Waterloo. 2017	50158	1978	Premise Match	19m	South West
	MOTOR GARAGES &/OR ENGINEERS &/OR SERVICE STATIONS.	Golden Fleece Service Station., 947 Bourke St., Waterloo 2017	30158	1976	Premise Match	19m	South West
	MOTOR GARAGES &/OR ENGINEERS.	Golden Fleece Service Station., 947 Bourke St., Waterloo.2017	58965	1975	Premise Match	19m	South West
2	MOTOR GARAGES &/OR ENGINEERS &/OR SERVICE STATIONS.	Madrid Motors., 3 Lachlan St., Waterloo. 2017.	45901	1979	Premise Match	20m	North East

Map Id	Business Activity	Premise	Ref No.	Year	Location Confidence	Distance to Property Boundary or Road Intersection	Direction
2	MOTOR GARAGES &/OR ENGINEERS &/OR SERVICE STATIONS.	Precision Auto Body Repairs., 3 Lachlan St., Waterloo. 2017.	46183	1979	Premise Match	20m	North East
	MOTOR GARAGES &/OR ENGINEERS &/OR SERVICE STATIONS.	Savage Motors., 3 Lachlan St., Waterloo. 2017.	46297	1979	Premise Match	20m	North East
	MOTOR GARAGES &/OR ENGINEERS &/OR SERVICE STATIONS.	Savage Motors, 3 Lachlan St., Waterloo. 2017	50797	1978	Premise Match	20m	North East
	MOTOR GARAGES &/OR ENGINEERS &/OR SERVICE STATIONS.	Redel Automotive Services., 3 Lachlan St., Waterloo 2017	34793	1976	Premise Match	20m	North East
	MOTOR GARAGES &/OR ENGINEERS.	Redel Automotive Services., 3 Lachlan St., Waterloo.2017	59450	1975	Premise Match	20m	North East
3	MOTOR GARAGES &/OR ENGINEERS &/OR SERVICE STATIONS.	Savage Motors., 846 Bourke St., Waterloo. 2017	58797	1980	Premise Match	22m	East
	MOTOR GARAGES &/OR ENGINEERS &/OR SERVICE STATIONS.	Mervs Autos., 846 Bourke St., Waterloo. 2010.	45973	1979	Premise Match	22m	East
4	MOTOR GARAGES & SERVICE STATIONS.	Automotive Quick Service, 230 Young St., Waterloo. 2017	18557	1993	Premise Match	40m	North West
	Motor Garages & Service Stations	Automotive Quick Service, 230 Young St, Waterloo 2017	53527	1991	Premise Match	40m	North West
	MOTOR GARAGES & SERVICE STATIONS.	Automotive Quick Service, 230 Young St., Waterloo. 2017	5950	1990	Premise Match	40m	North West
	MOTOR GARAGE & SERVICE STATIONS.	Automotive Quick Service, 230 Young St., Waterloo. 2017	64443	1989	Premise Match	40m	North West
	MOTOR GARAGES & SERVICE STATIONS.	Automotive Quick Service, 230 Young St., Waterloo. 2017	53545	1988	Premise Match	40m	North West
	MOTOR GARAGES & SERVICE STATIONS.	Automotive Quick Service, 230 Young St., Waterloo. 2017	63991	1986	Premise Match	40m	North West
	MOTOR GARAGES & SERVICE STATIONS.	Automotive Quick Service, 230 Young St., Waterloo. 2017	39010	1985	Premise Match	40m	North West
	MOTOR GARAGES &/OR ENGINEERS &/OR SERVICE STATIONS.	Automotive Quick Service, 230 Young St., Waterloo. 2017	27616	1984	Premise Match	40m	North West
	MOTOR GARAGES &/OR ENGINEERS &/OR SERVICE STATIONS.	Automotive Quick Service., 230 Young St., Waterloo 2017	8974	1983	Premise Match	40m	North West
	MOTOR GARAGES &/OR ENGINEERS &/OR SERVICE STATIONS. (M6860)	Automotive Quick Service, 230 Young St., Waterloo. 2017.	56061	1982	Premise Match	40m	North West
	MOTOR GARAGES &/OR ENGINEERS &/OR SERVICE STATIONS.	Automotive Quick Service., 230 Young St., Waterloo. 2017	63731	1981	Premise Match	40m	North West
	MOTOR GARAGES &/OR ENGINEERS &/OR SERVICE STATIONS.	Automotive Quick Service., 230 Young St., Waterloo. 2017	50204	1980	Premise Match	40m	North West
	MOTOR GARAGES &/OR ENGINEERS &/OR SERVICE STATIONS.	Automotive Quick Service., 230 Young St., Waterloo. 2017.	40814	1979	Premise Match	40m	North West
	MOTOR GARAGES &/OR ENGINEERS &/OR SERVICE STATIONS.	Automotive Quick Service, 230 Young St., Waterloo. 2017	49328	1978	Premise Match	40m	North West
Motor Garages & Engineers	Automotive Quick Service, Morehead & McEvoy Sts. Waterloo	123499	1965	Premise Match	40m	North West	

Map Id	Business Activity	Premise	Ref No.	Year	Location Confidence	Distance to Property Boundary or Road Intersection	Direction
5	MOTOR GARAGES & SERVICE STATIONS.	Waterloo Service Station, McEvoy St., Waterloo. 2017	25528	1993	Road Intersection	90m	North West
	MOTOR GARAGES & SERVICE STATIONS.	Waterloo Service Station, McEvoy St., Waterloo. 2017	18379	1990	Road Intersection	90m	North West
	MOTOR GARAGE & SERVICE STATIONS.	Waterloo Service Station, McEvoy St., Waterloo. 2017	5714	1989	Road Intersection	90m	North West
	MOTOR GARAGES & SERVICE STATIONS.	Waterloo Service Station, McEvoy St., Waterloo. 2017	64191	1988	Road Intersection	90m	North West
	MOTOR GARAGES & SERVICE STATIONS.	Waterloo Service Station Cnr. Morehead & McEvoy Streets, Waterloo. 2017	63838	1986	Road Intersection	90m	North West
	MOTOR GARAGES & ENGINEERS(M6S6)	Waterloo Service Station., Cnr. McEvoy & Moorehead Sts., WATERLOO	338844	1970	Road Intersection	90m	North West
	MOTOR GARAGES & ENGINEERS.	Waterloo Service Station., Cnr McEvoy & Morehead Sts Waterloo	47298	1969	Road Intersection	90m	North West
	MOTOR SERVICE STATIONS-PETROL, OIL, ETC.	Waterloo Service Station., Cnr McEvoy & Morehead Sts Waterloo	50837	1969	Road Intersection	90m	North West
	MOTOR GARAGES & ENGINEERS	Waterloo Service Station., Cnr McEvoy & Morehead Sts Waterloo	30723	1968	Road Intersection	90m	North West
	MOTOR SERVICE STATIONS-PETROL, OIL, ETC.	Waterloo Service Station., Cnr McEvoy & Morehead Sts Waterloo	36924	1968	Road Intersection	90m	North West
	MOTOR GARAGES & ENGINEERS.	Waterloo Service Station., Cnr McEvoy & Morehead Sts Waterloo	11146	1967	Road Intersection	90m	North West
	MOTOR SERVICE STATIONS-PETROL, OIL, ETC.	Waterloo Service Station., Cnr McEvoy & Morehead Sts Waterloo	20387	1967	Road Intersection	90m	North West
	MOTOR GARAGES & ENGINEERS.	Waterloo Service Station., Cnr McEvoy & Morehead Sts Waterloo	60870	1966	Road Intersection	90m	North West
	MOTOR SERVICE STATIONS-PETROL, OIL, ETC.	Waterloo Service Station., Cnr McEvoy & Morehead Sts., Waterloo	1889	1966	Road Intersection	90m	North West
	Motor Garages & Engineers	Waterloo Service Station, Cnr. McEvoy & Morehead Sts. Waterloo	123506	1965	Road Intersection	90m	North West
	Motor Service Stations - Petrol, Oil, Etc.	Waterloo Service Station, Cnr. McEvoy & Morehead Sts. Waterloo	126225	1965	Road Intersection	90m	North West
	MOTOR GARAGES & ENGINEERS	Waterloo Service Station., Cnr McEvoy & Morehead Sts Waterloo	48776	1964	Road Intersection	90m	North West
	MOTOR SERVICE STATIONS-PETROL, OIL, ETC.	Waterloo Service Station., Cnr McEvoy & Morehead Sts Waterloo	52483	1964	Road Intersection	90m	North West
	MOTOR GARAGES & ENGINEERS.	Waterloo Service Station., Cnr McEvoy & Morehead Sts Waterloo	33571	1962	Road Intersection	90m	North West
	MOTOR SERVICE STATIONS-PETROL, OIL, ETC.	Waterloo Service Station., Cnr McEvoy & Morehead Sts Waterloo	42858	1962	Road Intersection	90m	North West
	MOTOR GARAGES & ENGINEERS.	Waterloo Service Station., Cnr McEvoy & Morehead Sts Waterloo	20082	1959	Road Intersection	90m	North West
	MOTOR GARAGES & ENGINEERS.	Waterloo Service Station., Cnr McEvoy & Morehead Sts Waterloo	20076	1959	Road Intersection	90m	North West
	MOTOR SERVICE STATIONS-PETROL, OIL, ETC.	Waterloo Service Station., Cnr McEvoy & Morehead Sts Waterloo	24637	1959	Road Intersection	90m	North West
	MOTOR GARAGE/ENGINEERS.	Waterloo Service Station., Cnr McEvoy & Morehead Sts Waterloo	9249	1958	Road Intersection	90m	North West
MOTOR GARAGE/ENGINEERS.	Waterloo Service Station., Cnr McEvoy & Morehead Sts Waterloo	485	1958	Road Intersection	90m	North West	
MOTOR SERVICE STATIONS-PETROL, ETC.	Waterloo Service Station., Cnr McEvoy & Morehead Sts Waterloo	9903	1958	Road Intersection	90m	North West	
MOTOR SERVICE STATIONS-PETROL, ETC.	Waterloo Service Station., Cnr McEvoy & Morehead Sts., Waterloo	96	1956	Road Intersection	90m	North West	
6	DRY CLEANERS & PRESSERS.	Lawrence Drycleaners Pty. Ltd. (Head Office), 887 Bourke St., Waterloo. 2017	53182	1988	Premise Match	237m	North East
	DRY CLEANERS & PRESSERS.	Lawrence Drycleaners Pty. Ltd. (Head Office), 887 Bourke St., Waterloo. 2017	25409	1986	Premise Match	237m	North East

Map Id	Business Activity	Premise	Ref No.	Year	Location Confidence	Distance to Property Boundary or Road Intersection	Direction
6	DRY CLEANERS & PRESSERS.	Lawrence Drycleaners Pty. Ltd. (Head Office), 887 Bourke St., Waterloo. 2017	34628	1985	Premise Match	237m	North East
	DRY CLEANERS & PRESSERS.	Lawrence Drycleaners Pty. Ltd. (Head Office), 887 Bourke St., Waterloo. 2017	22074	1984	Premise Match	237m	North East
	DRY CLEANERS & PRESSERS.	Lawrence Drycleaners Pty. Ltd. (Head Office), 887 Bourke St., Waterloo 2017	8666	1983	Premise Match	237m	North East
	DRY CLEANERS & PRESSERS.(D8500)	Lawrence Drycleaners Pty. Ltd. (Head Office), 887 Bourke St., Waterloo. 2017.	23938	1982	Premise Match	237m	North East
	DRY CLEANERS & PRESSERS.	Lawrence Drycleaners Pty. Ltd., 887 Bourke St., Waterloo. 2017	63425	1981	Premise Match	237m	North East
7	MOTOR GARAGES & SERVICE STATIONS.	Waterloo Car Centre Pty Ltd., 762 Elizabeth St., Waterloo. 2017	25527	1993	Premise Match	257m	North West
	Motor Garages & Service Stations	Waterloo Car Centre Caltex, 762 Elizabeth St., Waterloo 2017	97778	1991	Premise Match	257m	North West
	MOTOR GARAGES & SERVICE STATIONS.	Waterloo Car Centre Caltex, 762 Elizabeth St., Waterloo. 2017	18378	1990	Premise Match	257m	North West
	MOTOR GARAGE & SERVICE STATIONS.	Waterloo Car Centre Caltex, 762 Elizabeth St., Waterloo. 2017	5713	1989	Premise Match	257m	North West
	MOTOR GARAGES & SERVICE STATIONS.	Waterloo Car Centre Caltex, 762 Elizabeth St., Waterloo. 2017	64190	1988	Premise Match	257m	North West
	MOTOR GARAGES & SERVICE STATIONS.	Waterloo Car Centre, Caltex, 762 Elizabeth St., Waterloo. 2017	65685	1986	Premise Match	257m	North West
	MOTOR GARAGES & SERVICE STATIONS.	Waterloo Car Centre (Caltex), 762 Elizabeth St., Waterloo. 2017	45809	1985	Premise Match	257m	North West
	MOTOR GARAGES & OR ENGINEERS & OR SERVICE STATIONS.	Waterloo Car Centre (Caltex), 762 Elizabeth St., Waterloo. 2017	34368	1984	Premise Match	257m	North West
	MOTOR GARAGES & OR ENGINEERS & OR SERVICE STATIONS.	Waterloo Car Centre (Caltex), 762 Elizabeth St., Waterloo 2017	21814	1983	Premise Match	257m	North West
	MOTOR GARAGES & OR ENGINEERS & OR SERVICE STATIONS. (M6860)	Waterloo Car Centre (Caltex), 762 Elizabeth St., Waterloo. 2017.	57818	1982	Premise Match	257m	North West
	MOTOR GARAGES & OR ENGINEERS & OR SERVICE STATIONS.	Waterloo Car Centre (Caltex), 762 Elizabeth St., Waterloo 2017	8391	1981	Premise Match	257m	North West
	MOTOR GARAGES & OR ENGINEERS & OR SERVICE STATIONS.	Waterloo Car Centre., 762 Elizabeth St., Waterloo. 2017	59077	1980	Premise Match	257m	North West
	MOTOR GARAGES & OR ENGINEERS & OR SERVICE STATIONS.	Waterloo Car Centre., 762 Elizabeth St., Waterloo. 2017.	46575	1979	Premise Match	257m	North West
	MOTOR GARAGES & OR ENGINEERS & OR SERVICE STATIONS.	Waterloo Car Centre. 762 Elizabeth St., Waterloo. 2017	51059	1978	Premise Match	257m	North West
	MOTOR GARAGES & OR ENGINEERS & OR SERVICE STATIONS.	Waterloo Car Centre., 762 Elizabeth St., Waterloo 2017	35165	1976	Premise Match	257m	North West
	MOTOR GARAGES & OR ENGINEERS.	Waterloo Car Centre., 762 Elizabeth St., Waterloo.2017	59745	1975	Premise Match	257m	North West
	MOTOR GARAGES & OR ENGINEERS.	Caltex Service Station., 762 Elizabeth St Waterloo	13194	1972	Premise Match	257m	North West
	MOTOR GARAGES & OR ENGINEERS.	Waterloo Car Centre., 762 Elizabeth St & Wellington St Waterloo	13200	1972	Premise Match	257m	North West
	MOTOR GARAGES & OR ENGINEERS.	Caltex Service Station., 762 Elizabeth St Waterloo	62844	1971	Premise Match	257m	North West
	MOTOR GARAGES & OR ENGINEERS.	Waterloo Car Centre., 762 Elizabeth St & Wellington St Waterloo	62850	1971	Premise Match	257m	North West
MOTOR GARAGES & ENGINEERS(M6S6)	Caltex Service Station., 762 Elizabeth St., WATERLOO	337506	1970	Premise Match	257m	North West	

Map Id	Business Activity	Premise	Ref No.	Year	Location Confidence	Distance to Property Boundary or Road Intersection	Direction
7	MOTOR GARAGES & ENGINEERS(M6S6)	Waterloo Car Centre., 762 Elizabeth St. & Wellington St., WATERLOO	338843	1970	Premise Match	257m	North West
	MOTOR GARAGES & ENGINEERS.	Caltex Service Station., 762 Elizabeth St Waterloo	47291	1969	Premise Match	257m	North West
	MOTOR GARAGES & ENGINEERS.	Waterloo Car Centre., 762 Elizabeth St & Wellington St Waterloo	47297	1969	Premise Match	257m	North West
	MOTOR GARAGES & ENGINEERS	Waterloo Car Centre., 762 Elizabeth St & Wellington St Waterloo	30722	1968	Premise Match	257m	North West
	MOTOR GARAGES & ENGINEERS.	Waterloo Car Centre., 762 Elizabeth St & Wellington St Waterloo	11145	1967	Premise Match	257m	North West
	MOTOR GARAGES & ENGINEERS.	Waterloo Car Centre., 762 Elizabeth & Wellington Sts., Waterloo	60869	1966	Premise Match	257m	North West
	MOTOR SERVICE STATIONS-PETROL, OIL, ETC.	Waterloo Car Centre., Cnr Wellington & Elizabeth Sts Waterloo	1888	1966	Premise Match	257m	North West
	Motor Garages & Engineers	Waterloo Car Centre, 762 Elizabeth St. & Wellington St. Waterloo	123505	1965	Premise Match	257m	North West
	Motor Service Stations - Petrol, Oil, Etc.	Waterloo Car Centre, Cnr. Wellington & Elizabeth Sts. Waterloo	126224	1965	Premise Match	257m	North West
	MOTOR SERVICE STATIONS-PETROL, OIL, ETC.	Waterloo Car Centre., Cnr Wellington & Elizabeth Sts Waterloo	52482	1964	Premise Match	257m	North West
8	MOTOR GARAGES &/OR ENGINEERS &/OR SERVICE STATIONS.	Esso Servicentre., 920 Bourke St., Waterloo 2017	29999	1976	Premise Match	326m	South West
	MOTOR SERVICE STATIONS - PETROL, OIL	Esso Servicentre., 920 Bourke St., Waterloo.2017	61741	1975	Premise Match	326m	South West
9	MOTOR SERVICE STATIONS-PETROL, ETC.	Parktown Service Station., 27 Lachlan St Waterloo	9738	1958	Premise Match	355m	East
	MOTOR SERVICE STATIONS-PETROL, ETC.	Parktown Service Station., 27 Lachlan St Waterloo	62103	1956	Premise Match	355m	East
	MOTOR SERVICE STATIONS-PETROL, ETC.	Parktown Service Station., Lachlan & Amelia Sts., Waterloo	54611	1954	Premise Match	355m	East
	MOTOR SERVICE STATIONS-PETROL, ETC.	Parktown Service Station, Lachlan & Amelia Sts., Waterloo	44165	1953	Premise Match	355m	East
	MOTOR SERVICE STATIONS-PETROL, ETC.	Parktown Service Station, Lachlan & Amelia Sts., Waterloo	35947	1952	Premise Match	355m	East
	MOTOR SERVICE STATIONS-PETROL, Etc.	Parktown Service Station, Lachlan and Amelia Sts., Waterloo	86268	1950	Premise Match	355m	East
	MOTOR SERVICE STATIONS-PETROL, ETC.	Parktown Service Station., Lachlan And Amelia Sts Waterloo	26688	1948-49	Premise Match	355m	East
10	MOTOR GARAGES & SERVICE STATIONS.	South Sydney Auto Spares (N.S.W.) Pty. Ltd., 33 Lachlan St., Waterloo. 2017	59983	1988	Premise Match	389m	East
11	MOTOR GARAGES &/OR ENGINEERS &/OR SERVICE STATIONS.	British & Continental Cars Pty. Ltd. Service Dept., 881 Dowling St., South Waterloo. 2017.	40915	1979	Premise Match	427m	South East
	MOTOR GARAGES &/OR ENGINEERS &/OR SERVICE STATIONS.	British & Continental Cars Pty. Ltd., 881 Dowling St., South, Waterloo. 2017	49458	1978	Premise Match	427m	South East
12	MOTOR SERVICE STATIONS-PETROL, OIL, ETC.	McEvoy Street Auto Port., Cnr McEvoy & George Sts Sydney	16332	1972	Premise Match	451m	West
	MOTOR GARAGES &/OR ENGINEERS.	McEvoy Street Auto Port., McEvoy St Waterloo	13198	1972	Premise Match	451m	West
	MOTOR SERVICE STATIONS-PETROL, OIL, ETC.	McEvoy Street Auto Port., Cnr McEvoy & George Sts Sydney	62935	1971	Premise Match	451m	West
	MOTOR GARAGES &/OR ENGINEERS.	McEvoy Street Auto Port., McEvoy St Waterloo	62848	1971	Premise Match	451m	West

Map Id	Business Activity	Premise	Ref No.	Year	Location Confidence	Distance to Property Boundary or Road Intersection	Direction
12	MOTOR SERVICE STATIONS-PETROL,OIL,Etc.	McEvoy Street Auto Port., Cnr. McEvoy & George Sts. Sydney	341321	1970	Premise Match	451m	West
	MOTOR GARAGES & ENGINEERS(M6S6)	McEvoy Street Auto Port., McEvoy St., WATERLOO	338231	1970	Premise Match	451m	West
	MOTOR SERVICE STATIONS-PETROL, OIL, ETC.	McEvoy Street Auto Port., Cnr McEvoy & George Sts Sydney	47397	1969	Premise Match	451m	West
	MOTOR GARAGES & ENGINEERS.	McEvoy Street Auto Port., McEvoy St Waterloo	47295	1969	Premise Match	451m	West
	MOTOR SERVICE STATIONS-PETROL, OIL, ETC.	McEvoy Street Auto Port., Cnr McEvoy & George Sts Sydney	30821	1968	Premise Match	451m	West
	MOTOR SERVICE STATIONS-PETROL, OIL, ETC.	McEvoy Street Auto Port., Cnr McEvoy & George Sts Sydney	15299	1967	Premise Match	451m	West
	MOTOR SERVICE STATIONS-PETROL, OIL, ETC.	McEvoy Street Auto Port., Cnr McEvoy & George Sts Sydney	60962	1966	Premise Match	451m	West
	Motor Garages & Engineers	McEvoy St. Auto Port, Cnr. McEvoy & George St. Waterloo	123503	1965	Premise Match	451m	West
	Motor Service Stations - Petrol, Oil, Etc.	McEvoy Street Auto Port, Cnr. McEvoy & George Sts. City of Sydney	125340	1965	Premise Match	451m	West
	MOTOR SERVICE STATIONS-PETROL, OIL, ETC.	McEvoy Street Auto Port., McEvoy St Waterloo	52480	1964	Premise Match	451m	West
13	DRY CLEANERS, PRESSERS &/OR DYERS	Tops Dry Cleaners., 690 Elizabeth St., Waterloo 2015	55073	1971	Premise Match	460m	North
14	MOTOR GARAGES & SERVICE STATIONS.	AGS Petrol Station & Repairs, 859 Bourke St., Waterloo. 2017	18430	1993	Premise Match	476m	North East
	Motor Garages & Service Stations	AGS Petrol Station & Repairs, 859 Bourke St., Waterloo 2017	97770	1991	Premise Match	476m	North East
	MOTOR GARAGES & SERVICE STATIONS.	AGS Petrol Station & Repairs, 859 Bourke St., Waterloo. 2017	5776	1990	Premise Match	476m	North East
	MOTOR GARAGE & SERVICE STATIONS.	Esso A. Gouskos & Sons Service Station, 859 Bourke St., Waterloo. 2017	64989	1989	Premise Match	476m	North East
	MOTOR GARAGES & SERVICE STATIONS.	Esso A. Gouskos & Sons Service Station, 859 Bourke St., Waterloo. 2017	59206	1988	Premise Match	476m	North East
	MOTOR GARAGES & SERVICE STATIONS.	Esso A. Gouskos & Sons Service Station, 859 Bourke St., Waterloo. 2017	64605	1986	Premise Match	476m	North East
	MOTOR GARAGES & SERVICE STATIONS.	Esso Waterloo Service Station, 859 Bourke St., Waterloo. 2017	39674	1985	Premise Match	476m	North East
	MOTOR GARAGES &/OR ENGINEERS &/OR SERVICE STATIONS.	Esso Waterloo Service Station, 859 Bourke St., Waterloo. 2017	28252	1984	Premise Match	476m	North East
	MOTOR GARAGES &/OR ENGINEERS &/OR SERVICE STATIONS.	Esso Waterloo Service Station., 859 Bourke St., Waterloo 2017	14676	1983	Premise Match	476m	North East
	MOTOR GARAGES &/OR ENGINEERS &/OR SERVICE STATIONS. (M6860)	Esso Waterloo Service Station, 859 Bourke St., Waterloo. 2017.	56740	1982	Premise Match	476m	North East
	MOTOR GARAGES &/OR ENGINEERS &/OR SERVICE STATIONS.	Esso Waterloo Service Station., 859 Bourke St., Waterloo. 2017	3288	1981	Premise Match	476m	North East
	MOTOR GARAGES &/OR ENGINEERS &/OR SERVICE STATIONS.	Esso Waterloo Service Station., 859 Bourke St., Waterloo. 2017	52940	1980	Premise Match	476m	North East
	MOTOR GARAGES &/OR ENGINEERS &/OR SERVICE STATIONS.	Esso Servicerter., 859 Bourke St., Waterloo. 2017.	41487	1979	Premise Match	476m	North East

Map Id	Business Activity	Premise	Ref No.	Year	Location Confidence	Distance to Property Boundary or Road Intersection	Direction
14	MOTOR GARAGES &/OR ENGINEERS &/OR SERVICE STATIONS.	Esso Servicenter. 859 Bourke St., Waterloo.	50024	1978	Premise Match	476m	North East
	MOTOR GARAGES &/OR ENGINEERS &/OR SERVICE STATIONS.	Esso Servicenter., 859 Bourke St., Waterloo 2017	29991	1976	Premise Match	476m	North East
	MOTOR GARAGES &/OR ENGINEERS.	Esso Servicenter 859 Bourke St. Waterloo	58854	1975	Premise Match	476m	North East
	MOTOR SERVICE STATIONS-PETROL, OIL, ETC.	Esso Servicenter., 859 Bourke St Waterloo	18244	1972	Premise Match	476m	North East
	MOTOR SERVICE STATIONS-PETROL, OIL, ETC.	Esso Servicenter., 859 Bourke St Waterloo	2661	1971	Premise Match	476m	North East
	MOTOR SERVICE STATIONS-PETROL,OIL,Etc.	Esso Servicenter, 859 Bourke St. WATERLOO	341086	1970	Premise Match	476m	North East
	MOTOR SERVICE STATIONS-PETROL, OIL, ETC.	Esso Servicenter., 859 Bourke St Waterloo	50834	1969	Premise Match	476m	North East
	MOTOR SERVICE STATIONS-PETROL, OIL, ETC.	Esso Servicenter., 859 Bourke St Waterloo	36921	1968	Premise Match	476m	North East
	MOTOR SERVICE STATIONS-PETROL, OIL, ETC.	Esso Servicenter., 859 Bourke St Waterloo	20385	1967	Premise Match	476m	North East
	MOTOR SERVICE STATIONS-PETROL, OIL, ETC.	Esso Servicenter., 859 Bourke St Waterloo	1886	1966	Premise Match	476m	North East
15	DRY CLEANERS & PRESSERS.	Maurice Dry Cleaners, 771 Elizabeth St., Zetland. 2017	53209	1988	Premise Match	482m	South West

Business Directory Content Derived from Universal Business Directories (UBD) - Licensed from Hardie Grant

## Dry Cleaners, Motor Garages & Service Stations Road or Area Matches (1948-1993)

Dry Cleaners, Motor Garages & Service Stations from UBD Business Directories, mapped to a road or an area, within the dataset buffer. Records are mapped to the road when a building number is not supplied, cannot be found, or the road has been renumbered since the directory was published.

Note: The Universal Business Directories were published between 1948 and 1993. Dry Cleaners, Motor Garages & Service Stations have been extracted from all of these directories except the following years 1951, 1955, 1957, 1960, 1963, 1973, 1974, 1977, 1987.

Map Id	Business Activity	Premise	Ref No.	Year	Location Confidence	Distance to Road Corridor or Area
16	Motor Garages & Service Stations	Waterloo Service Station, McEvoy St., Waterloo 2017	53985	1991	Road Match	0m
	MOTOR GARAGES & SERVICE STATIONS.	Waterloo Service Station, McEvoy St., Waterloo. 2017	65686	1986	Road Match	0m
17	MOTOR SERVICE STATIONS-PETROL, OIL, ETC.	Golden Fleece Service Station., Bourke St Waterloo	18245	1972	Road Match	0m
	MOTOR SERVICE STATIONS-PETROL, OIL, ETC.	Golden Fleece Service Station., Bourke St Waterloo	2662	1971	Road Match	0m
	MOTOR SERVICE STATIONS-PETROL,OIL,Etc.	Golden Fleece Service Station., Bourke St., WATERLOO	341167	1970	Road Match	0m
	MOTOR SERVICE STATIONS-PETROL, OIL, ETC.	Golden Fleece Service Station., Bourke St Waterloo	50835	1969	Road Match	0m
	MOTOR SERVICE STATIONS-PETROL, OIL, ETC.	Golden Fleece Service Station., Bourke St Waterloo	36922	1968	Road Match	0m
18	MOTOR GARAGES &/OR ENGINEERS &/OR SERVICE STATIONS.	BP Waterloo Service Station., Morehead St., Waterloo. 2017	51506	1980	Road Match	92m
	MOTOR GARAGES &/OR ENGINEERS &/OR SERVICE STATIONS.	BP Waterloo Service Station., Morehead St., Waterloo. 2017.	41109	1979	Road Match	92m
	MOTOR GARAGES &/OR ENGINEERS &/OR SERVICE STATIONS.	BP Waterloo Service Station, Morehead St., Waterloo. 2017	49643	1978	Road Match	92m
	MOTOR GARAGES &/OR ENGINEERS &/OR SERVICE STATIONS.	BP Waterloo Service Station., Morehead St., Waterloo 2017	25363	1976	Road Match	92m
	MOTOR SERVICE STATIONS - PETROL, OIL	BP Waterloo Service Station., Morehead St., Waterloo.2017	61580	1975	Road Match	92m
	MOTOR GARAGES &/OR ENGINEERS.	BP Waterloo Service Station., Morehead Rd Waterloo	13192	1972	Road Match	92m
	MOTOR GARAGES &/OR ENGINEERS.	BP Waterloo Service Station., Morehead Rd Waterloo	62843	1971	Road Match	92m
	MOTOR GARAGES & ENGINEERS(M6S6)	BP Waterloo Service Station., Morehead Rd., WATERLOO	337416	1970	Road Match	92m
	MOTOR GARAGES & ENGINEERS.	BP Waterloo Service Station., Morehead Rd. Waterloo	47290	1969	Road Match	92m
	MOTOR GARAGES & ENGINEERS	BP Waterloo Service Station., Morehead Rd Waterloo	30717	1968	Road Match	92m
	MOTOR GARAGES & ENGINEERS.	BP Waterloo Service Station., Morehead Rd Waterloo	11140	1967	Road Match	92m
	MOTOR GARAGES & ENGINEERS.	BP Waterloo Service Station., Morehead Rd Waterloo	60864	1966	Road Match	92m
19	MOTOR SERVICE STATIONS-PETROL., OIL, ETC.	Burton's Filling Station., Lachlan St Waterloo	24635	1959	Road Match	94m
	MOTOR SERVICE STATIONS-PETROL, ETC.	Burton's Filling Station, Lachlan St (One Door Dowling St), Waterloo	9427	1958	Road Match	94m
	MOTOR SERVICE STATIONS-PETROL, ETC.	Burton's Filling Station, Lachlan St (One Door Dowling St), Waterloo	61823	1956	Road Match	94m



Map Id	Business Activity	Premise	Ref No.	Year	Location Confidence	Distance to Road Corridor or Area
19	MOTOR SERVICE STATIONS-PETROL, ETC.	Burton's Filling Station., Lachlan St Waterloo	54414	1954	Road Match	94m
	MOTOR SERVICE STATIONS-PETROL, ETC.	Burton's Filling Station, Lachlan St. Waterloo	44030	1953	Road Match	94m
	MOTOR SERVICE STATIONS-PETROL, ETC.	Burton H. S., 117 Lachlan St Waterloo	23161	1948-49	Road Match	94m
20	MOTOR SERVICE STATIONS-PETROL, ETC.	Fraser A., 14 Dowling St Redfern	23267	1948-49	Road Match	476m
21	DRY CLEANERS, PRESSERS &/OR DYERS.	Dry Cleaners., Baptist St., Redfern 2016	23475	1976	Road Match	497m

Business Directory Content Derived from Universal Business Directories (UBD) - Licensed from Hardie Grant

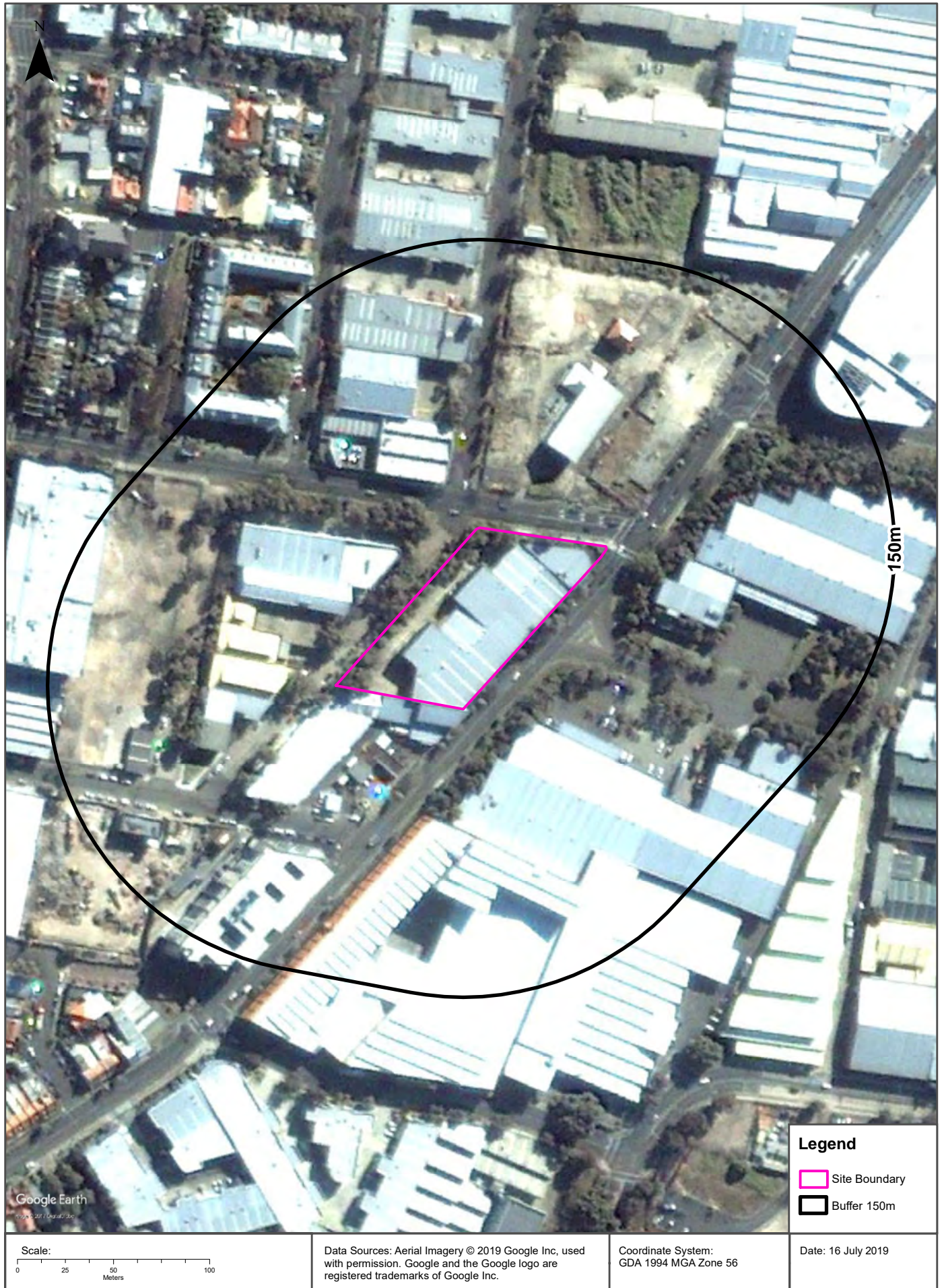
# Aerial Imagery 2009

923-935 Bourke Street, Waterloo, NSW 2017 Park, Enfield, NSW 2136



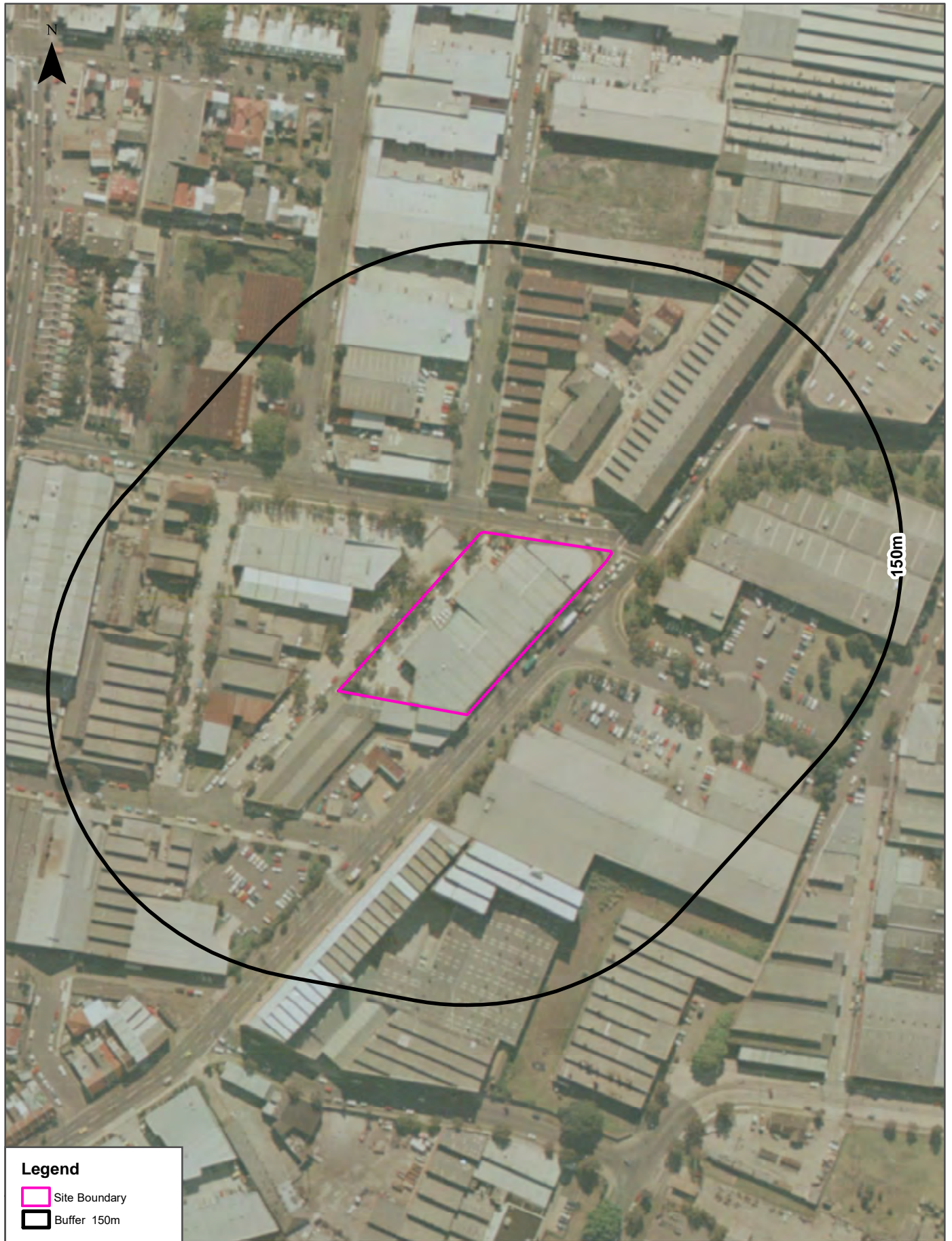
# Aerial Imagery 2001

923-935 Bourke Street, Waterloo, NSW 2017 Park, Enfield, NSW 2136





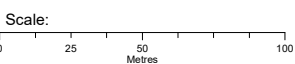
# Aerial Imagery 1991

923-935 Bourke Street, Waterloo, NSW 2017



### Legend

-  Site Boundary
-  Buffer 150m



Data Sources: Aerial Imagery © Department of Finance, Services & Innovation

Coordinate System:  
GDA 1994 MGA Zone 56



Date: 18 July 2019

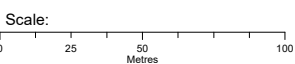
# Aerial Imagery 1982

923-935 Bourke Street, Waterloo, NSW 2017



### Legend

-  Site Boundary
-  Buffer 150m




Data Sources: Aerial Imagery © Department of Finance, Services & Innovation

Coordinate System: GDA 1994 MGA Zone 56



Date: 18 July 2019

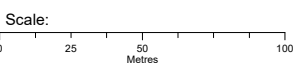
# Aerial Imagery 1970

923-935 Bourke Street, Waterloo, NSW 2017



### Legend

-  Site Boundary
-  Buffer 150m




Data Sources: Aerial Imagery © Department of Finance, Services & Innovation

Coordinate System: GDA 1994 MGA Zone 56

Date: 18 July 2019


# Aerial Imagery 1965

923-935 Bourke Street, Waterloo, NSW 2017 Park, Enfield, NSW 2136



# Aerial Imagery 1961

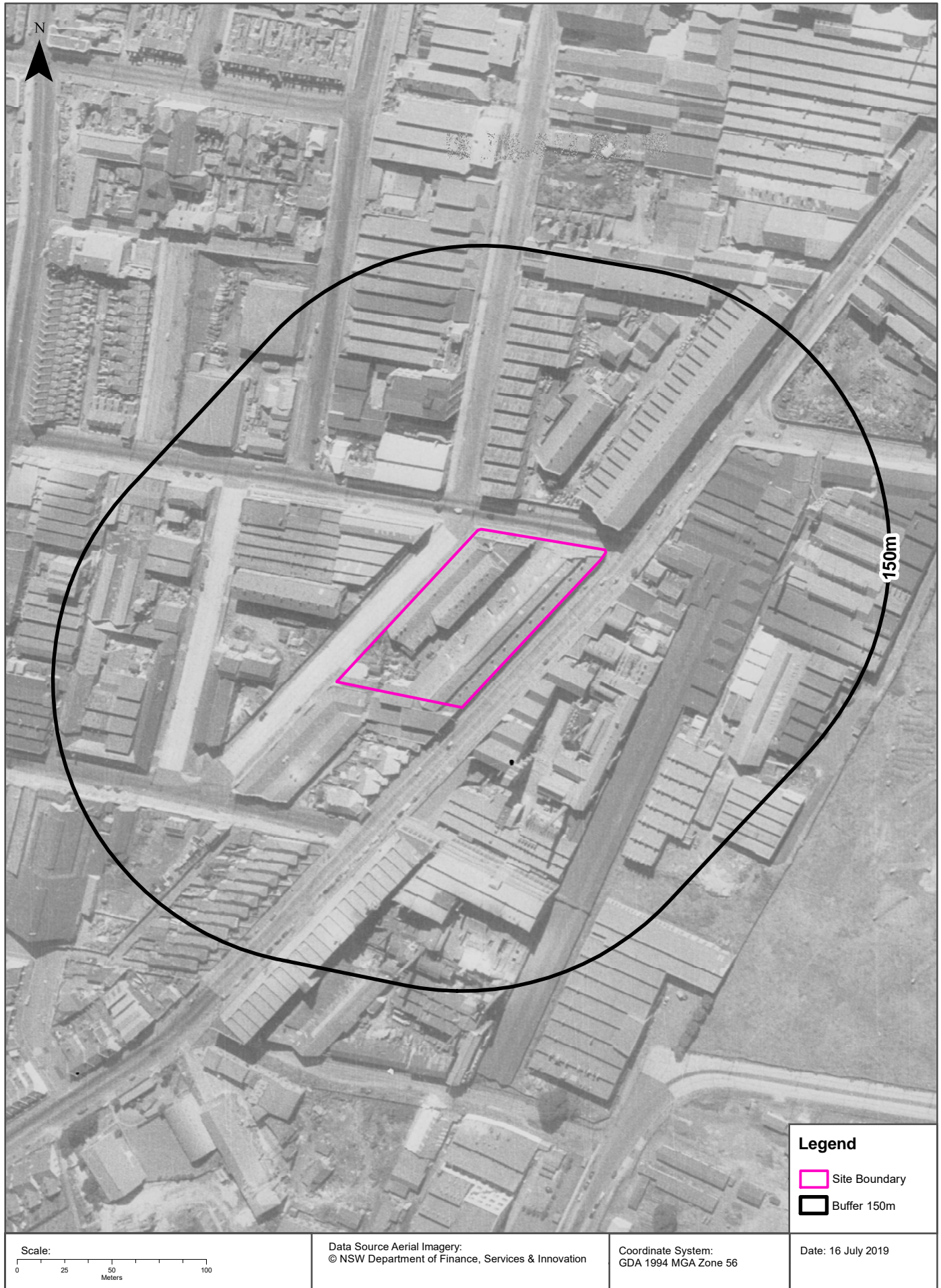
923-935 Bourke Street, Waterloo, NSW 2017 Park, Enfield, NSW 2136






# Aerial Imagery 1955

923-935 Bourke Street, Waterloo, NSW 2017 Park, Enfield, NSW 2136




# Aerial Imagery 1943

923-935 Bourke Street, Waterloo, NSW 2017



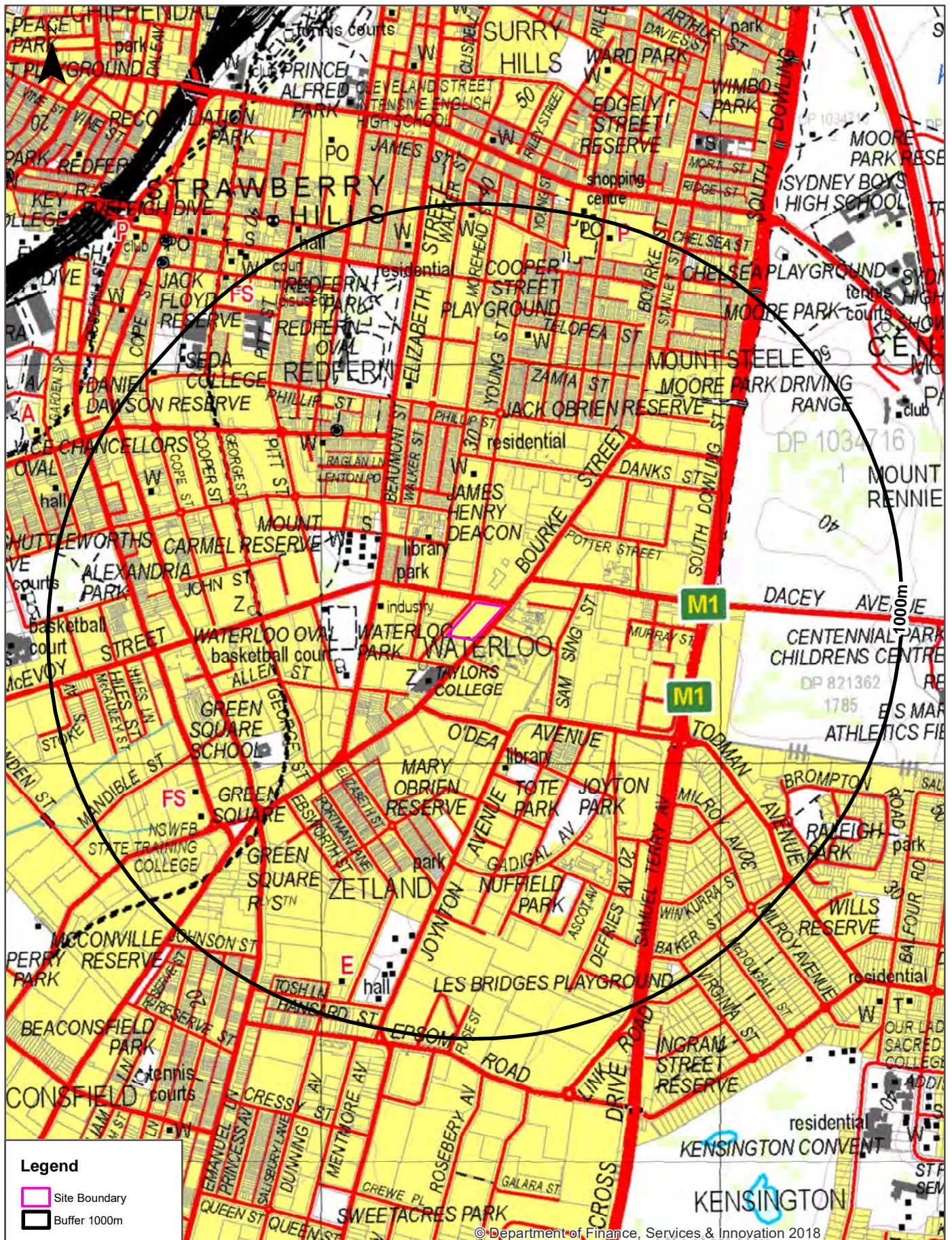
# Aerial Imagery 1930

923-935 Bourke Street, Waterloo, NSW 2017 Park, Enfield, NSW 2136



# Topographic Map 2015

923-935 Bourke Street, Waterloo, NSW 2017



**Legend**

- Site Boundary
- Buffer 1000m

**Scale:**

Meters

Data Sources: Topographic Map Data  
© NSW Land and Property Information

Coordinate System:  
GDA 1994 MGA Zone 56

Date: 18 July 2019

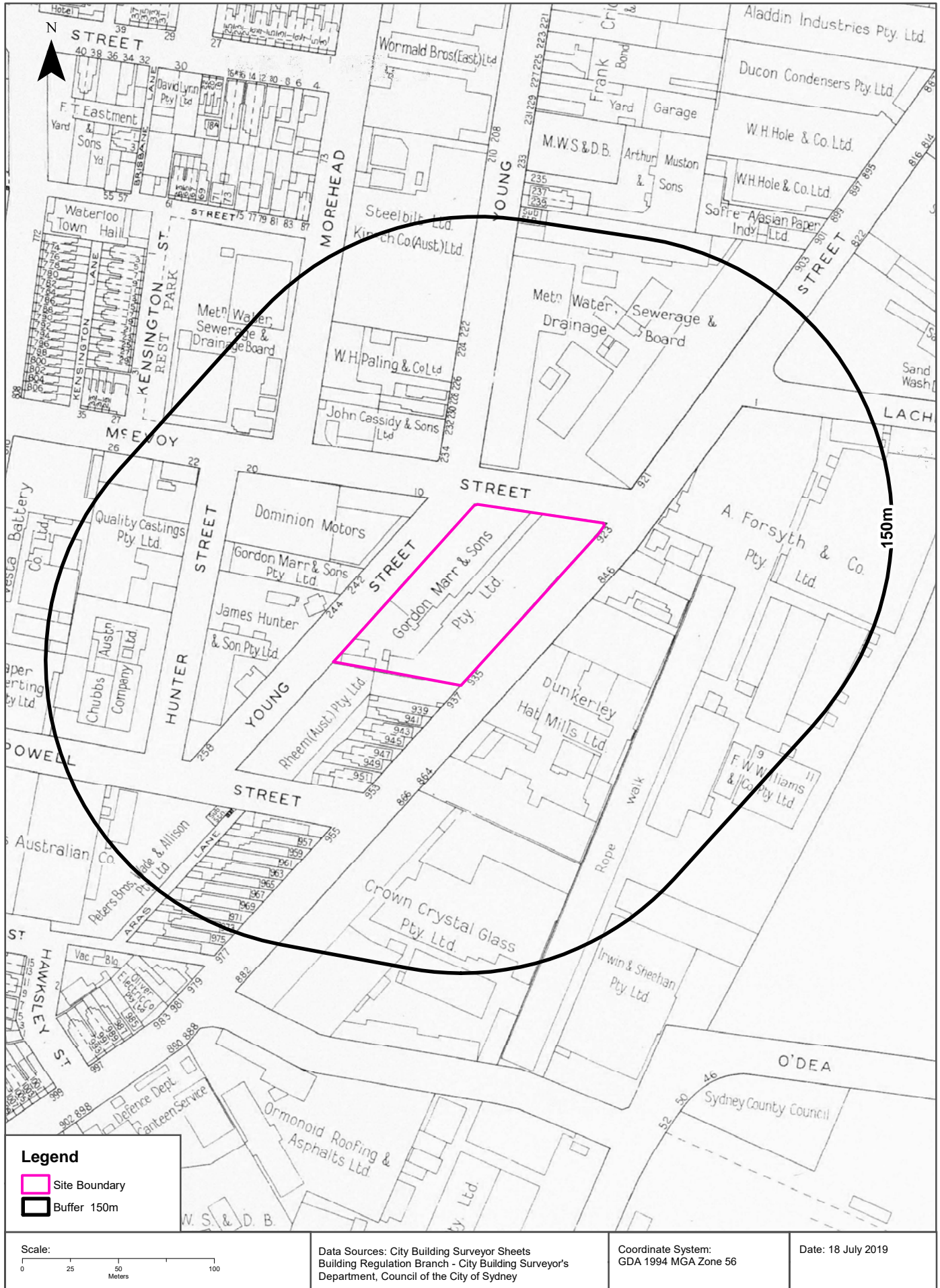
# Historical Map 1975

923-935 Bourke Street, Waterloo, NSW 2017



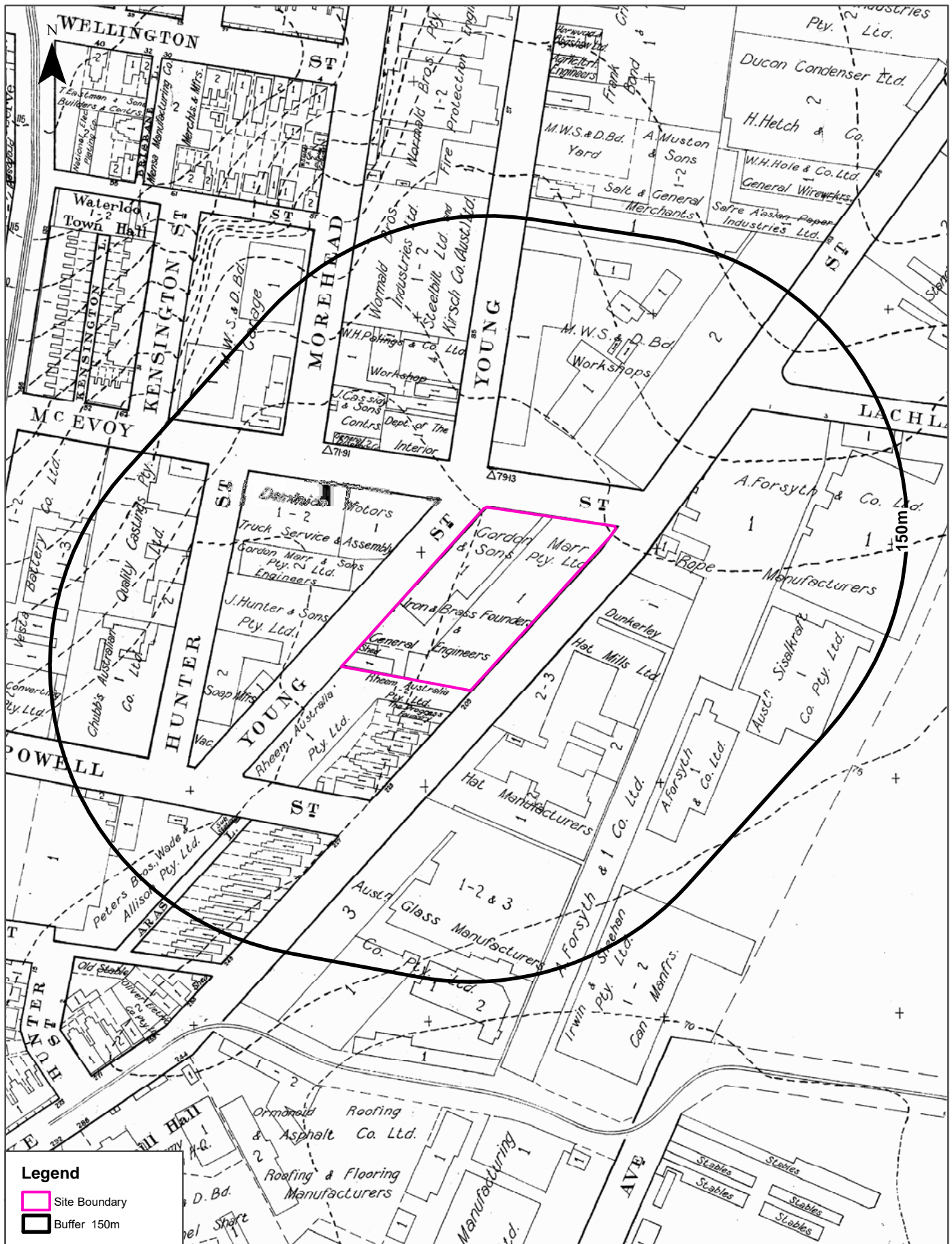
# Historical Map 1956

923-935 Bourke Street, Waterloo, NSW 2017



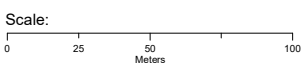
# Historical Map 1938-1950

923-935 Bourke Street, Waterloo, NSW 2017



**Legend**

- Site Boundary
- Buffer 150m



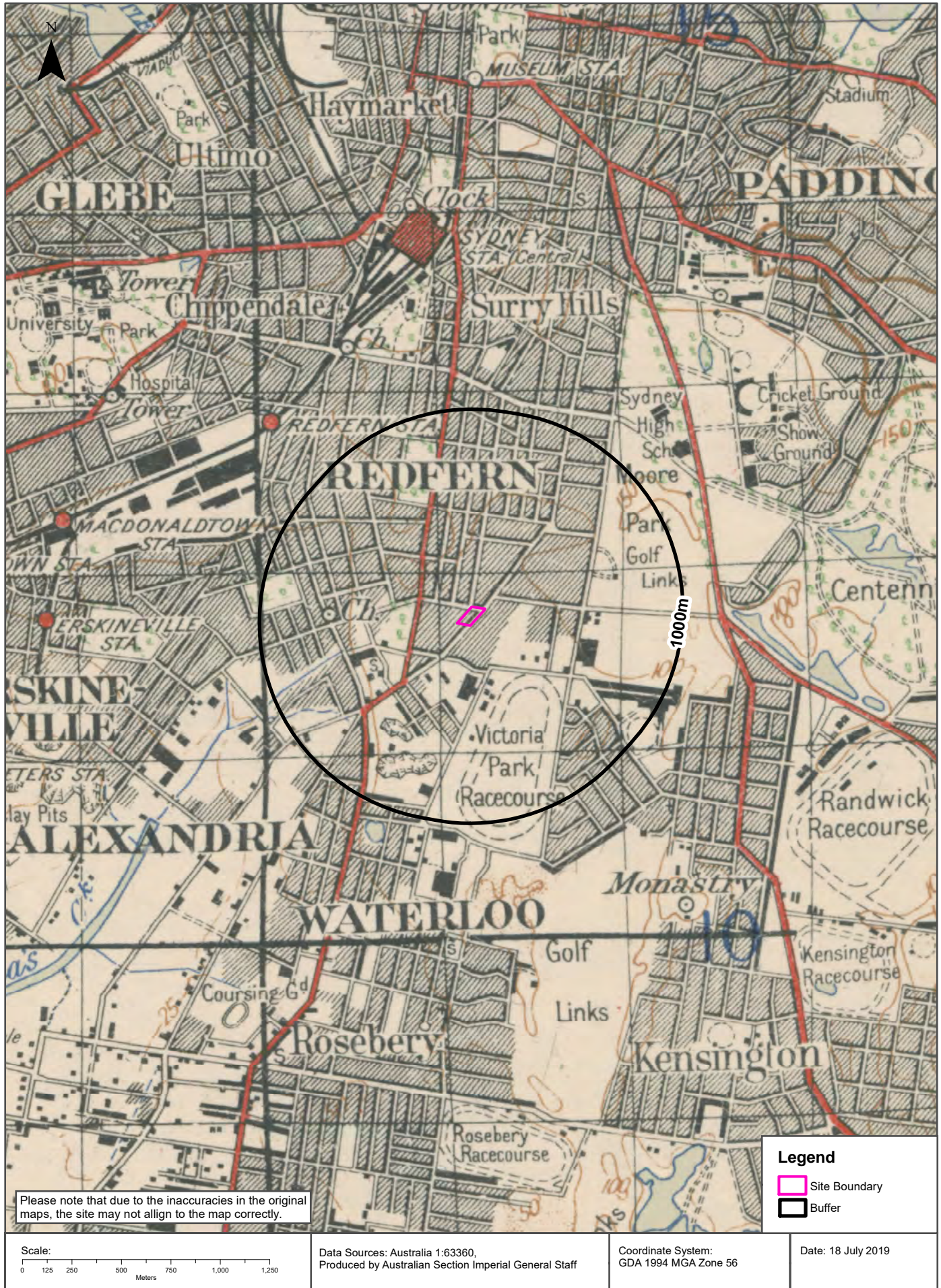
Data Sources: Sydney City Civic Survey 1938 - 1950  
 Town Planning Branch - City Engineers  
 Department, Council of the City of Sydney

Coordinate System:  
 GDA 1994 MGA Zone 56

Date: 18 July 2019

# Historical Map c.1936

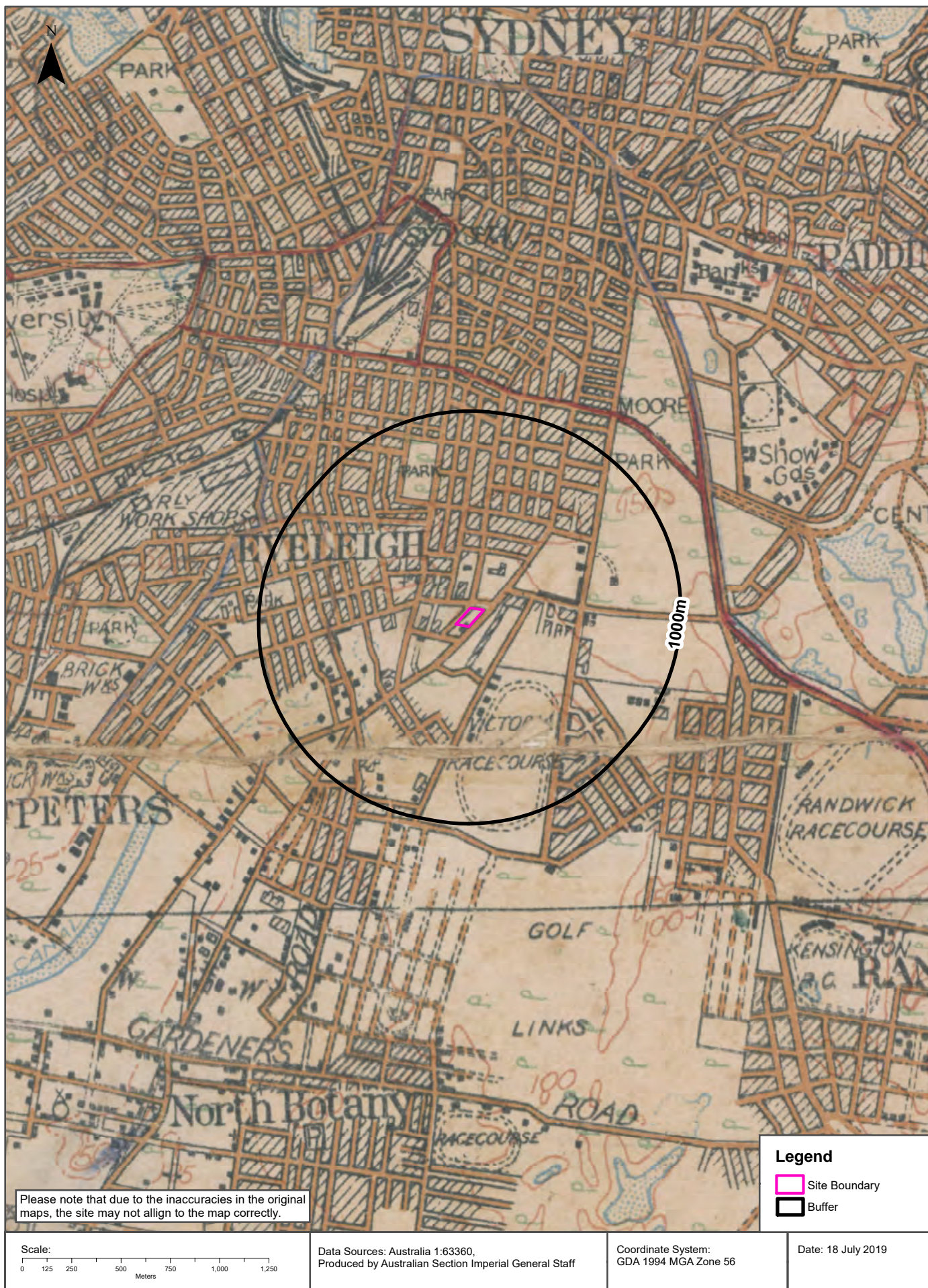
923-935 Bourke Street, Waterloo, NSW 2017





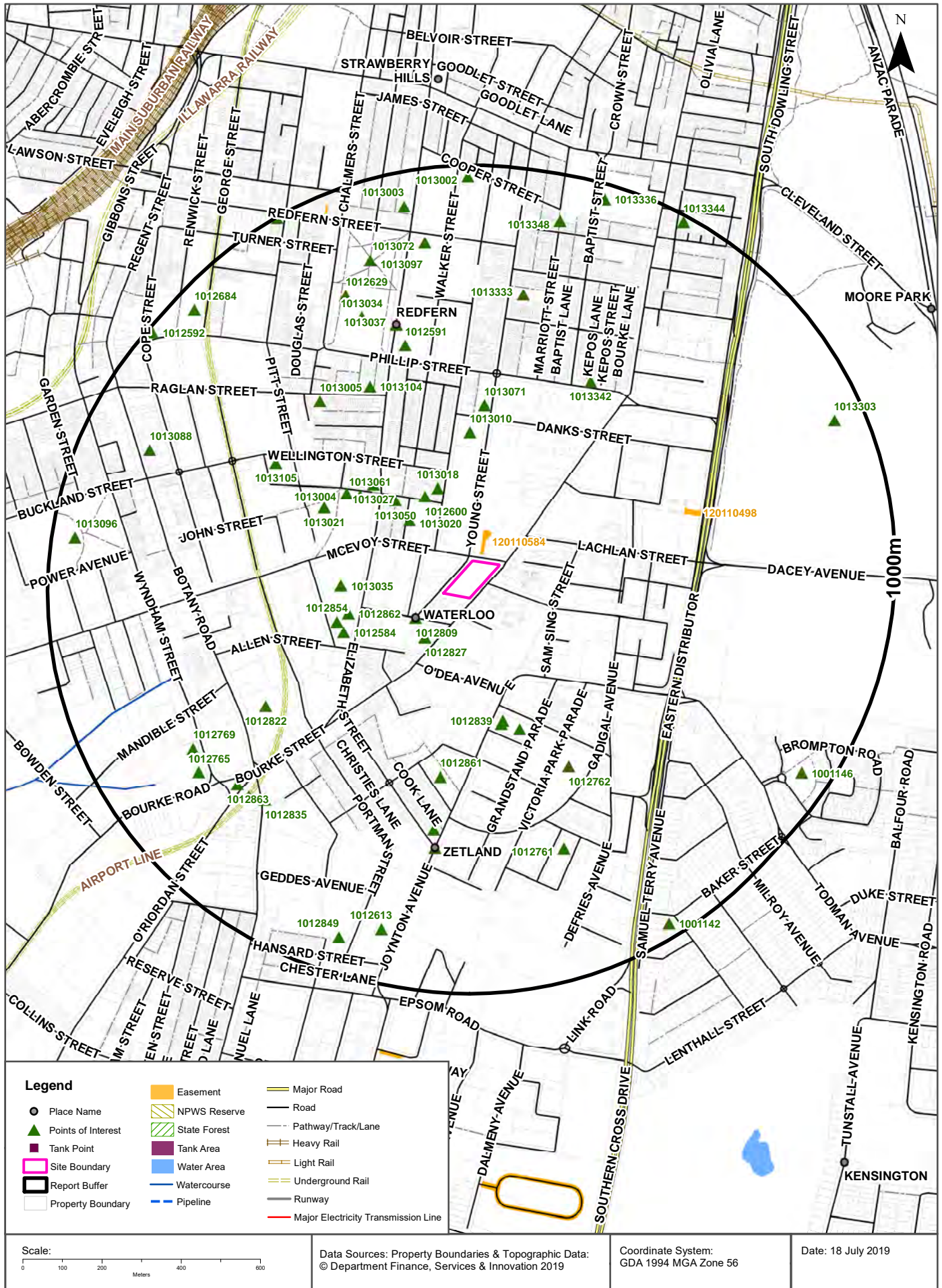
# Historical Map c.1917

923-935 Bourke Street, Waterloo, NSW 2017



# Topographic Features

923-935 Bourke Street, Waterloo, NSW 2017



# Topographic Features

923-935 Bourke Street, Waterloo, NSW 2017

## Points of Interest

What Points of Interest exist within the dataset buffer?

Map Id	Feature Type	Label	Distance	Direction
1012809	Suburb	WATERLOO	94m	South West
1012827	High School	TAYLORS COLLEGE	122m	South West
1013020	Park	Park	187m	North West
1012600	Community Facility	GORDON IBBETT CENTRE	202m	North West
1013018	Park	JAMES HENRY DEACON	203m	North
1012862	Park	WATERLOO PARK	246m	West
1013050	Library	WATERLOO LIBRARY	247m	North West
1013035	Sports Field	WATERLOO OVAL	260m	West
1012584	Community Facility	SOUTH SYDNEY YOUTH SERVICES	271m	South West
1012854	Sports Court	BASKETBALL COURT	278m	West
1013027	Park	TOBRUK RESERVE	315m	North West
1013061	Primary School	OUR LADY OF MOUNT CARMEL CATHOLIC PRIMARY SCHOOL	321m	North West
1012839	Library	GREEN SQUARE LIBRARY	321m	South
1013010	Place Of Worship	ASSEMBLIES OF GOD CHURCH	324m	North
1012614	Community Facility	GREEN SQUARE NEIGHBOURHOOD SERVICE CENTRE	328m	South
1013004	Place Of Worship	CATHOLIC CHURCH	350m	North West
1012763	Park	TOTE PARK	355m	South
1013021	Park	MOUNT CARMEL RESERVE	371m	North West
1013071	Community Home	FREDERIC HOUSE	393m	North
1012861	Park	MARY OBRIEN RESERVE	458m	South
1012762	Park	JOYTON PARK	494m	South East
1013104	Child Care Centre	WATERLOO KINDERGARTEN	512m	North West
1013342	Park	JACK OBRIEN RESERVE	517m	North East
1012822	Special School	GREEN SQUARE SCHOOL	532m	South West
1013105	Child Care Centre	LOIS BARKER LONG DAY CARE CENTRE	536m	North West
1013005	Place Of Worship	UNITING CHURCH	557m	North West
1012591	Community Facility	SOUTH SYDNEY PCYC	571m	North
1012799	Park	Park	592m	South
1013037	Suburb	REDFERN	627m	North
1012810	Suburb	ZETLAND	637m	South

Map Id	Feature Type	Label	Distance	Direction
1012761	Park	NUFFIELD PARK	676m	South
1013034	Sports Field	REDFERN OVAL	677m	North West
1013333	Place Of Worship	ANGLICAN CHURCH	683m	North
1012835	Transport Interchange	GREEN SQUARE BUS INTERCHANGE	690m	South West
1012863	Park	GREEN SQUARE	710m	South West
1012844	Railway Station	GREEN SQUARE RAILWAY STATION	711m	South West
1012629	Community Facility	REDFERN OVAL COMMUNITY ROOM	742m	North West
1012769	Fire Station	ALEXANDRIA FIRE STATION	744m	South West
1012765	Academy	NSWFB STATE TRAINING COLLEGE	766m	South West
1013097	Park	REDFERN PARK	802m	North
1013072	Community Home	ANNIE GREEN COURT	813m	North
1013088	Place Of Worship	CONGREGATIONAL CHURCH	825m	West
1012613	Community Facility	GREEN SQUARE COMMUNITY HALL	864m	South
1013348	Park	COOPER STREET PLAYGROUND	882m	North
1012849	SES Facility	WAVERLEY-WOOLLAHRA SES	909m	South
1013003	Place Of Worship	CATHOLIC CHURCH	913m	North
1013303	Golf Course	MOORE PARK GOLF COURSE	921m	North East
1001146	Park	RALEIGH PARK	927m	South East
1013096	Park	ALEXANDRIA PARK	940m	West
1012684	Special School	SEDA COLLEGE NSW	946m	North West
1013336	Police Station	NSW MOUNTED POLICE	961m	North
1001142	Park	LES BRIDGES PLAYGROUND	965m	South East
1013002	Place Of Worship	ORTHODOX CHURCH	972m	North
1013344	Park	CHELSEA PLAYGROUND	983m	North East
1012592	Community Facility	THE SALVATION ARMY COMMUNITY CENTRE	987m	North West
1013102	Child Care Centre	REDFERN EARLY CHILDHOOD CENTRE	996m	North West

Topographic Data Source: © Land and Property Information (2015)

Creative Commons 3.0 © Commonwealth of Australia <http://creativecommons.org/licenses/by/3.0/au/deed.en>

# Topographic Features

923-935 Bourke Street, Waterloo, NSW 2017

## Tanks (Areas)

What are the Tank Areas located within the dataset buffer?

Note. The large majority of tank features provided by LPI are derived from aerial imagery & are therefore primarily above ground tanks.

Map Id	Tank Type	Status	Name	Feature Currency	Distance	Direction
	No records in buffer					

## Tanks (Points)

What are the Tank Points located within the dataset buffer?

Note. The large majority of tank features provided by LPI are derived from aerial imagery & are therefore primarily above ground tanks.

Map Id	Tank Type	Status	Name	Feature Currency	Distance	Direction
	No records in buffer					

Tanks Data Source: © Land and Property Information (2015)

Creative Commons 3.0 © Commonwealth of Australia <http://creativecommons.org/licenses/by/3.0/au/deed.en>

## Major Easements

What Major Easements exist within the dataset buffer?

Note. Easements provided by LPI are not at the detail of local governments. They are limited to major easements such as Right of Carriageway, Electrical Lines (66kVa etc.), Easement to drain water & Significant subterranean pipelines (gas, water etc.).

Map Id	Easement Class	Easement Type	Easement Width	Distance	Direction
120110584	Primary	Undefined		20m	North
120110498	Primary	Undefined		486m	East
120122137	Primary	Undefined		949m	North

Easements Data Source: © Land and Property Information (2015)

Creative Commons 3.0 © Commonwealth of Australia <http://creativecommons.org/licenses/by/3.0/au/deed.en>

# Topographic Features

923-935 Bourke Street, Waterloo, NSW 2017

## State Forest

What State Forest exist within the dataset buffer?

State Forest Number	State Forest Name	Distance	Direction
N/A	No records in buffer		

State Forest Data Source: © NSW Department of Finance, Services & Innovation (2018)  
Creative Commons 3.0 © Commonwealth of Australia <http://creativecommons.org/licenses/by/3.0/au/deed.en>

## National Parks and Wildlife Service Reserves

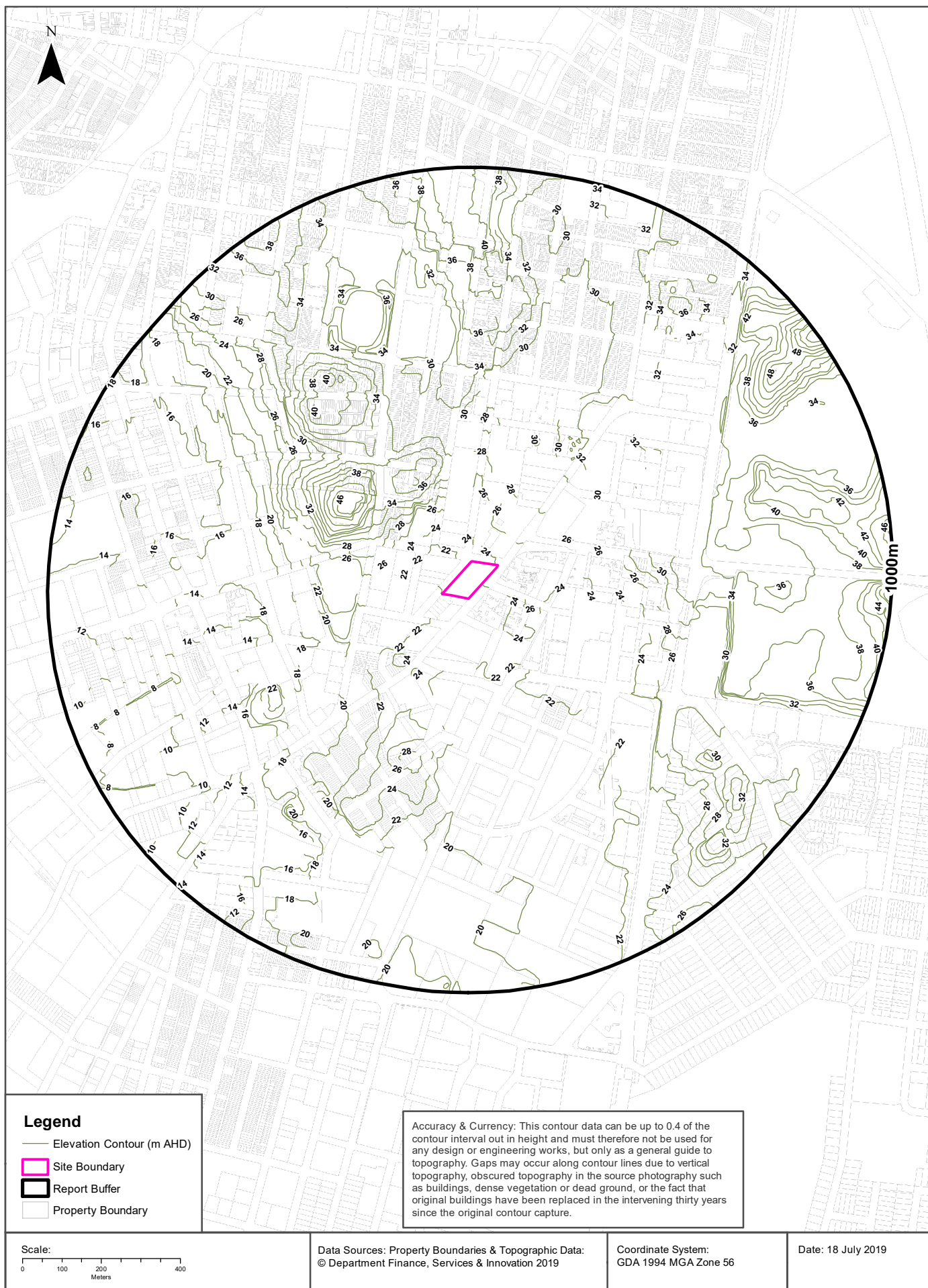
What NPWS Reserves exist within the dataset buffer?

Reserve Number	Reserve Type	Reserve Name	Gazetted Date	Distance	Direction
N/A	No records in buffer				

NPWS Data Source: © NSW Department of Finance, Services & Innovation (2018)  
Creative Commons 3.0 © Commonwealth of Australia <http://creativecommons.org/licenses/by/3.0/au/deed.en>

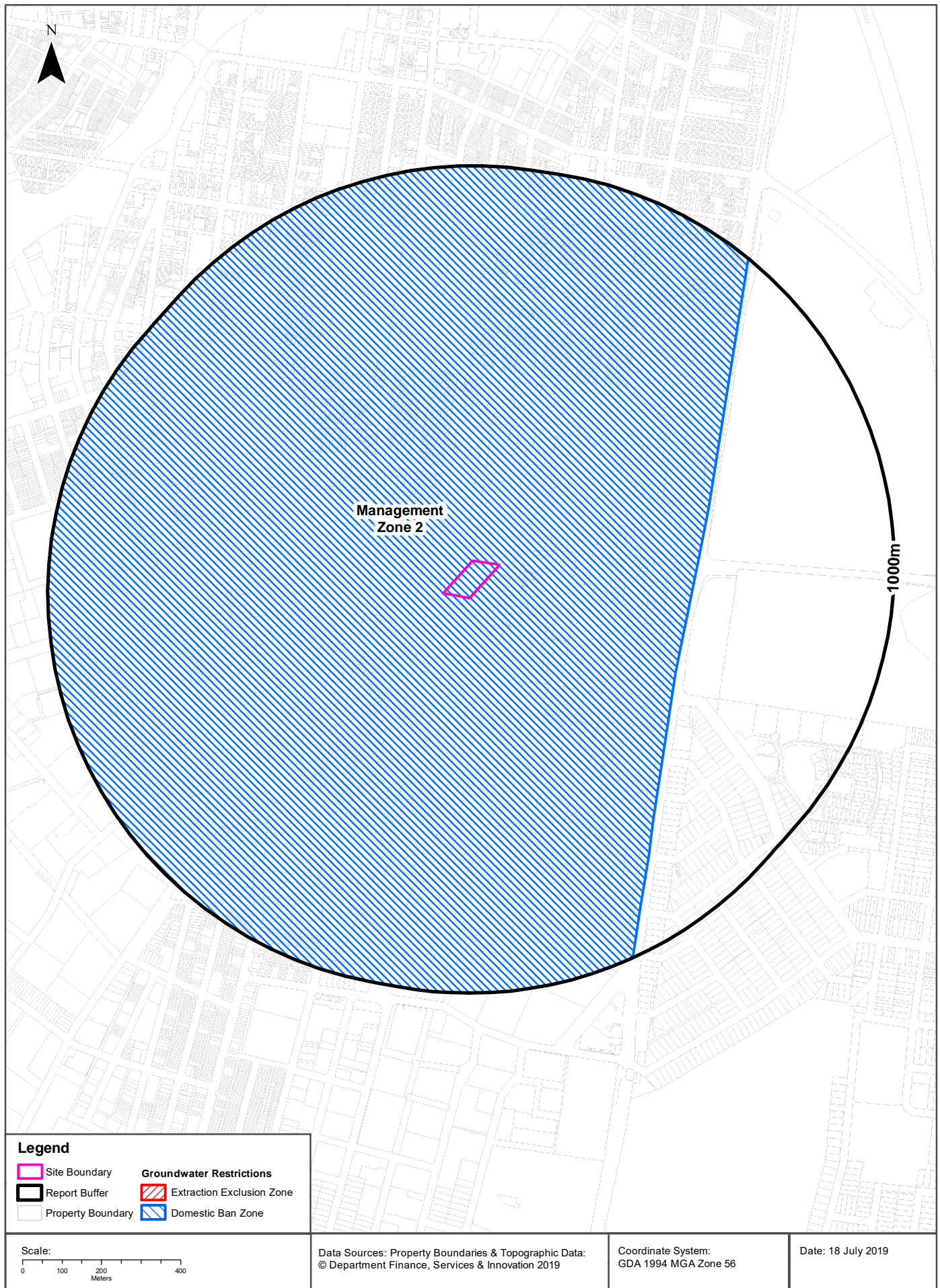
# Elevation Contours (m AHD)

923-935 Bourke Street, Waterloo, NSW 2017



# Botany Groundwater Management Zones

923-935 Bourke Street, Waterloo, NSW 2017





# Hydrogeology & Groundwater

923-935 Bourke Street, Waterloo, NSW 2017

## Hydrogeology

Description of aquifers on-site:

Description
Porous, extensive highly productive aquifers

Description of aquifers within the dataset buffer:

Description
Porous, extensive highly productive aquifers

Hydrogeology Map of Australia : Commonwealth of Australia (Geoscience Australia)  
Creative Commons 3.0 © Commonwealth of Australia <http://creativecommons.org/licenses/by/3.0/au/deed.en>

## Botany Groundwater Management Zones

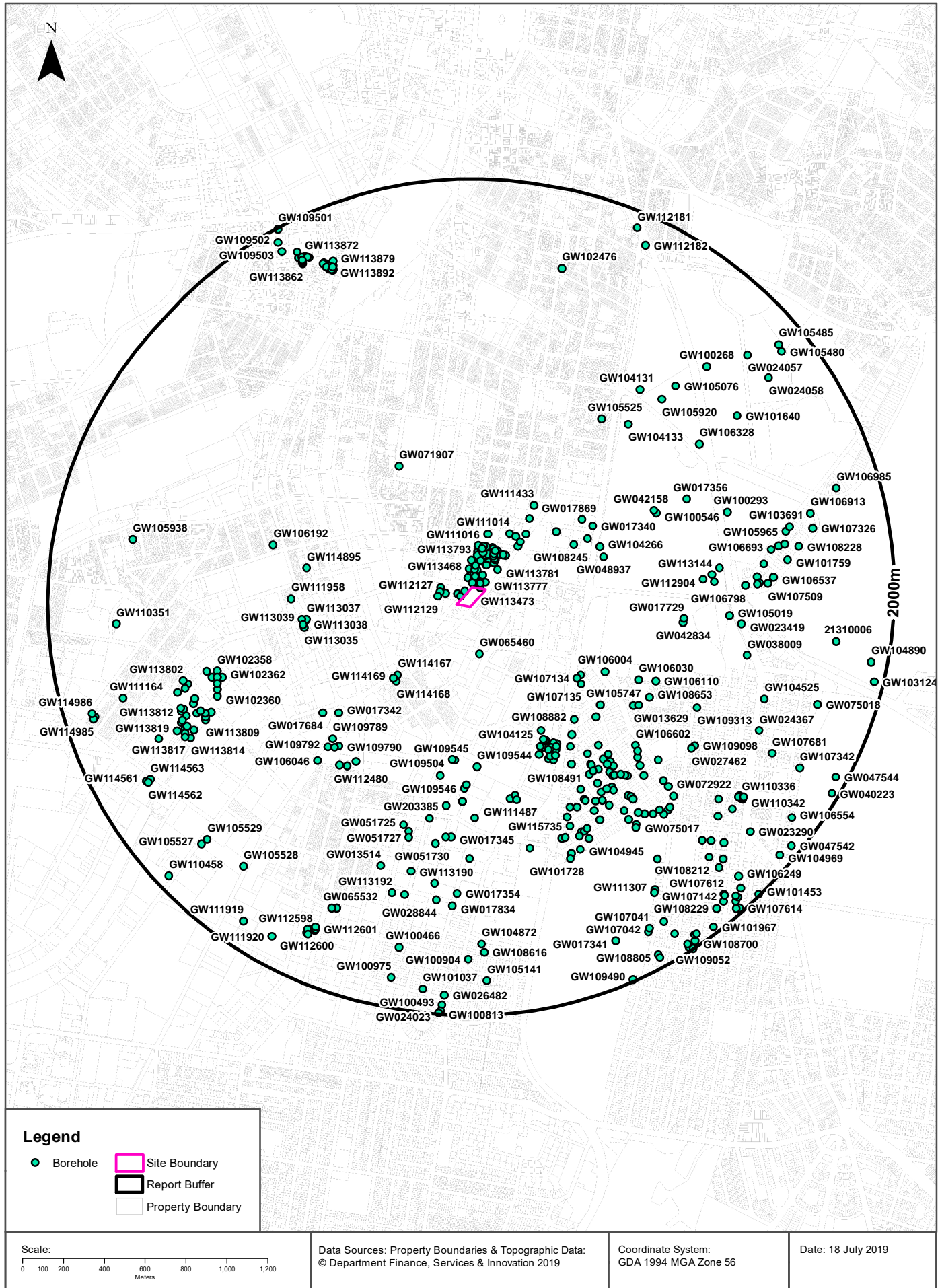
Groundwater management zones relating to the Botany Sand Beds aquifer within the dataset buffer:

Management Zone No.	Restriction	Distance	Direction
2	Domestic ban	0m	Onsite

Botany Groundwater Management Zones Data Source : NSW Department of Primary Industries

# Groundwater Boreholes

923-935 Bourke Street, Waterloo, NSW 2017



# Hydrogeology & Groundwater

923-935 Bourke Street, Waterloo, NSW 2017

## Groundwater Boreholes

Boreholes within the dataset buffer:

GW No.	Licence No	Work Type	Owner Type	Authorised Purpose	Intended Purpose	Name	Complete Date	Final Depth (m)	Drilled Depth (m)	Salinity (mg/L)	SWL (m)	Yield (L/s)	Elev (AHD)	Dist	Dir
GW113 473	10BL603 970	Bore	Local Govt	Monitoring Bore	Monitoring Bore	City of Sydney	07/07/2000	3.00	3.00					3m	North East
GW113 475	10BL603 970	Bore	Local Govt	Monitoring Bore	Monitoring Bore	City of Sydney	07/07/2009	6.00	6.00					11m	West
GW113 474	10BL603 970	Bore	Local Govt	Monitoring Bore	Monitoring Bore	City of Sydney	07/07/2009	6.00	6.00					12m	North West
GW113 797	10BL603 971	Bore	Other Govt	Monitoring Bore	Monitoring Bore	Sydney Water Corp	05/05/2006	4.13	4.13					21m	North
GW113 254	10BL604 454	Bore	Other Govt	Monitoring Bore	Monitoring Bore	Sydney Water - Waterloo	29/11/2010	3.60	3.60					23m	North
GW113 778	10BL603 971	Bore	Other Govt	Monitoring Bore	Monitoring Bore	Sydney Water Corp	13/11/2000	5.00	5.00					25m	North East
GW113 780	10BL603 971	Bore	Other Govt	Monitoring Bore	Monitoring Bore	Sydney Water Corp	16/11/2000	8.00	8.00					26m	North
GW112 711	10BL604 402	Bore	Other Govt	Monitoring Bore	Monitoring Bore	Sydney Water Corporation	30/11/2010	3.60	3.60					30m	North
GW111 960	10BL605 226	Bore	Private	Monitoring Bore	Monitoring Bore		07/08/2012	6.00	6.60	1124	3.52			30m	West
GW113 779	10BL603 971	Bore	Other Govt	Monitoring Bore	Monitoring Bore	Sydney Water Corp	13/11/2000	9.00	9.00					33m	North East
GW113 777	10BL603 971	Bore	Other Govt	Monitoring Bore	Monitoring Bore	Sydney Water Corp	13/11/2000	6.00	6.00					33m	North East
GW113 255	10BL604 454	Bore	Other Govt	Monitoring Bore	Monitoring Bore	Sydney Water - Waterloo	29/11/2010	4.00	4.00					44m	North
GW113 469	10BL603 970	Bore	Local Govt	Monitoring Bore	Monitoring Bore	City of Sydney	19/01/2007	3.10	3.10					52m	North
GW112 712	10BL604 402	Bore	Other Govt	Monitoring Bore	Monitoring Bore	Sydney Water Corporation	29/11/2010	4.00	4.00					56m	North
GW113 256	10BL604 454	Bore	Other Govt	Monitoring Bore	Monitoring Bore	Sydney Water - Waterloo	29/11/2010	4.05	4.05					67m	North
GW113 784	10BL603 971	Bore	Other Govt	Monitoring Bore	Monitoring Bore	Sydney Water Corp	22/11/2000	7.00	7.00					67m	North East
GW111 959	10BL605 226	Bore	Private	Monitoring Bore	Monitoring Bore		07/08/2012	6.00	6.00	1077	2.60			76m	West
GW113 257	10BL604 454	Bore	Other Govt	Monitoring Bore	Monitoring Bore	Sydney Water - Waterloo	29/11/2010	4.10	4.10					88m	North
GW112 713	10BL604 402	Bore	Other Govt	Monitoring Bore	Monitoring Bore	Sydney Water Corporation	29/11/2010	4.05	4.05					90m	North
GW113 468	10BL603 970	Bore	Local Govt	Monitoring Bore	Monitoring Bore	City of Sydney	18/01/2007	3.50	3.50					93m	North
GW113 258	10BL604 454	Bore	Other Govt	Monitoring Bore	Monitoring Bore	Sydney Water - Waterloo	29/11/2010	4.10	4.10					97m	North
GW112 129	10BL160 293	Bore	Private	Monitoring Bore	Monitoring Bore		03/10/2001	5.50	5.50					98m	West
GW112 128	10BL160 293	Bore	Private	Monitoring Bore	Monitoring Bore		03/10/2001	5.50	5.50					100m	West
GW112 714	10BL604 402	Bore	Other Govt	Monitoring Bore	Monitoring Bore	Sydney Water Corporation	29/11/2010	4.10	4.10					107m	North

GW No.	Licence No	Work Type	Owner Type	Authorised Purpose	Intended Purpose	Name	Complete Date	Final Depth (m)	Drilled Depth (m)	Salinity (mg/L)	SWL (m)	Yield (L/s)	Elev (AHD)	Dist	Dir
GW112 127	10BL160 293	Bore	Private	Monitoring Bore	Monitoring Bore		03/10/2001	4.50	4.50					110m	West
GW113 781	10BL603 971	Bore	Other Govt	Monitoring Bore	Monitoring Bore	Sydney Water Corp	17/11/2000	4.50	4.50					116m	North East
GW113 785	10BL603 971	Bore	Other Govt	Monitoring Bore	Monitoring Bore	Sydney Water Corp	22/11/2000	4.00	4.00					119m	North East
GW113 788	10BL603 971	Bore	Other Govt	Monitoring Bore	Monitoring Bore	Sydney Water Corp	10/02/2014	11.00	11.00					119m	North East
GW113 782	10BL603 971	Bore	Other Govt	Monitoring Bore	Monitoring Bore	Sydney Water Corp	17/11/2000	8.00	8.00					119m	North East
GW112 715	10BL604 402	Bore	Other Govt	Monitoring Bore	Monitoring Bore	Sydney Water Corporation	29/11/2010	4.10	4.10					131m	North
GW113 467	10BL603 970	Bore	Local Govt	Monitoring Bore	Monitoring Bore	City of Sydney	18/01/2007	3.40	3.40					134m	North
GW114 402	10BL603 579	Bore	Other Govt	Monitoring Bore	Monitoring Bore	Sydney Water	05/08/2009	2.20	2.20					135m	North East
GW114 403	10BL603 579	Bore	Other Govt	Monitoring Bore	Monitoring Bore	Sydney Water	05/08/2009	2.20	2.20					135m	North
GW114 401	10BL603 579	Bore	Other Govt	Monitoring Bore	Monitoring Bore	Sydney Water	05/08/2009	2.20	2.20					137m	North East
GW113 794	10BL603 971	Bore	Other Govt	Monitoring Bore	Monitoring Bore	Sydney Water Corp	08/06/2006	11.15	11.15					138m	North
GW109 750	10BL160 787, 10BL605 177	Well	Other Govt	Monitoring Bore	Monitoring Bore		05/08/2002	3.50	3.50					146m	North
GW109 745	10BL160 787, 10BL605 177	Well	Other Govt	Monitoring Bore	Monitoring Bore		02/08/2002	3.50	3.50					147m	North
GW113 791	10BL603 971	Bore	Other Govt	Monitoring Bore	Monitoring Bore	Sydney Water Corp	04/05/2006	4.00	4.00					149m	North
GW113 789	10BL603 971	Bore	Other Govt	Monitoring Bore	Monitoring Bore	Sydney Water Corp	03/05/2006	10.95	10.95					154m	North East
GW113 787	10BL603 971	Bore	Other Govt	Monitoring Bore	Monitoring Bore	Sydney Water Corp	02/05/2006	4.80	4.80					156m	North East
GW113 798	10BL603 971	Bore	Other Govt	Monitoring Bore	Monitoring Bore	Sydney Water Corp	10/02/2014	4.80	4.80					156m	North East
GW113 795	10BL603 971	Bore	Other Govt	Monitoring Bore	Monitoring Bore	Sydney Water Corp	04/05/2006	3.90	3.90					159m	North
GW113 786	10BL603 971	Bore	Other Govt	Monitoring Bore	Monitoring Bore	Sydney Water Corp	02/05/2006	3.00	3.00					160m	North East
GW113 796	10BL603 971	Bore	Other Govt	Monitoring Bore	Monitoring Bore	Sydney Water Corp	14/06/2006	11.05	11.05					162m	North
GW114 395	10BL603 579	Bore	Other Govt	Monitoring Bore	Monitoring Bore	Sydney Water	27/07/2009	3.20	3.20					162m	North East
GW114 397	10BL603 579	Bore	Other Govt	Monitoring Bore	Monitoring Bore	Sydney Water	27/07/2009	3.20	3.20					167m	North
GW114 400	10BL603 579	Bore	Other Govt	Monitoring Bore	Monitoring Bore	Sydney Water	27/07/2009	3.20	3.20					168m	North
GW114 392	10BL603 579	Bore	Other Govt	Monitoring Bore	Monitoring Bore	Sydney Water	27/07/2009	2.40	2.40					168m	North East
GW109 749	10BL160 787, 10BL605 177	Well	Other Govt	Monitoring Bore	Monitoring Bore		05/08/2002	4.50	4.50					169m	North
GW114 394	10BL603 579	Bore	Other Govt	Monitoring Bore	Monitoring Bore	Sydney Water	28/07/2009	4.20	4.20					173m	North
GW111 406	10BL604 132	Bore	Private	Monitoring Bore	Monitoring Bore		16/07/2010	4.80	4.80					174m	North East
GW109 744	10BL160 787, 10BL605 177	Well	Other Govt	Monitoring Bore	Monitoring Bore		02/08/2002	4.00	4.00					177m	North
GW109 746	10BL160 787, 10BL605 177	Well	Other Govt	Monitoring Bore	Monitoring Bore		02/08/2002	4.20	4.20					177m	North

GW No.	Licence No	Work Type	Owner Type	Authorised Purpose	Intended Purpose	Name	Complete Date	Final Depth (m)	Drilled Depth (m)	Salinity (mg/L)	SWL (m)	Yield (L/s)	Elev (AHD)	Dist	Dir
GW114 399	10BL603 579	Bore	Other Govt	Monitoring Bore	Monitoring Bore	Sydney Water	28/07/2009	4.20	4.20					178m	North
GW113 793	10BL603 971	Bore	Other Govt	Monitoring Bore	Monitoring Bore	Sydney Water Corp	04/05/2006	4.10	4.10					178m	North
GW114 389	10BL603 579	Bore	Other Govt	Monitoring Bore	Monitoring Bore	Sydney Water Corp	27/07/2009	3.20	3.20					179m	North East
GW109 752	10BL160 787, 10BL605 177	Well	Other Govt	Monitoring Bore	Monitoring Bore		05/08/2002	3.40	3.40					182m	North East
GW113 783	10BL603 971	Bore	Other Govt	Monitoring Bore	Monitoring Bore	Sydney Water Corp	22/11/2000	4.60	4.60					185m	North East
GW111 082	10BL603 966	Bore	Private	Monitoring Bore	Monitoring Bore		02/09/2006	4.00	4.00					186m	North East
GW109 747	10BL160 787, 10BL605 178	Well	Other Govt	Monitoring Bore	Monitoring Bore		02/08/2002	3.80	3.80					187m	North
GW111 407	10BL604 132	Bore	Private	Monitoring Bore	Monitoring Bore		15/10/2010	4.80	4.80					187m	North East
GW113 790	10BL603 971	Bore	Other Govt	Monitoring Bore	Monitoring Bore	Sydney Water Corp	03/05/2006	5.85	5.85					188m	North
GW111 081	10BL603 966	Bore	Private	Monitoring Bore	Monitoring Bore		02/09/2006	4.00	4.00					191m	North East
GW114 387	10BL603 579	Bore	Other Govt	Monitoring Bore	Monitoring Bore	Sydney Water Corp	27/07/2009	3.20	3.20					193m	North East
GW114 388	10BL603 579	Bore	Other Govt	Monitoring Bore	Monitoring Bore	Sydney Water Corp	28/07/2009	5.20	5.20					193m	North East
GW111 080	10BL603 966	Bore	Private	Monitoring Bore	Monitoring Bore		02/09/2006	5.00	5.00					194m	North East
GW109 751	10BL160 787, 10BL605 178	Well	Private	Monitoring Bore	Monitoring Bore		05/08/2002	3.50	3.50					194m	North
GW114 396	10BL603 579	Bore	Other Govt	Monitoring Bore	Monitoring Bore	Sydney Water	28/07/2009	5.20	5.20					195m	North
GW111 405	10BL603 966	Bore	Private	Monitoring Bore	Monitoring Bore		16/07/2010	4.80	4.80					197m	North East
GW114 391	10BL603 579	Bore	Private	Monitoring Bore	Monitoring Bore	Sydney Water	28/07/2009	4.20	4.20					199m	North
GW109 748	10BL160 787, 10BL605 178	Well	Other Govt	Monitoring Bore	Monitoring Bore		02/08/2002	3.80	3.80					203m	North East
GW113 792	10BL603 971	Bore	Other Govt	Monitoring Bore	Monitoring Bore	Sydney Water Corp	04/05/2006	3.70	3.70					204m	North
GW114 398	10BL603 579	Bore	Other Govt	Monitoring Bore	Monitoring Bore	Sydney Water	28/07/2009	4.20	4.20					207m	North
GW114 390	10BL603 579	Bore	Other Govt	Monitoring Bore	Monitoring Bore	Sydney Water Corp	28/07/2009	3.20	3.20					208m	North
GW114 393	10BL603 579	Bore	Other Govt	Monitoring Bore	Monitoring Bore	Sydney Water	28/07/2009	4.20	4.20					208m	North
GW114 386	10BL603 579	Bore	Other Govt	Monitoring Bore	Monitoring Bore	Sydney Water Corp	27/07/2009	5.20	5.20					208m	North East
GW065 460		Bore	Private		Industrial		09/01/1992	12.00		Good				235m	South
GW113 472	10BL603 970	Bore	Local Govt	Monitoring Bore	Monitoring Bore	City of Sydney	11/02/2008	6.20	6.20					266m	North East
GW111 016	10BL603 969	Bore	Private	Monitoring Bore	Monitoring Bore		30/01/2004	4.40	4.50					270m	North
GW113 471	10BL603 970	Bore	Local Govt	Monitoring Bore	Monitoring Bore	City of Sydney	11/02/2008	4.50	4.50					291m	North East
GW111 014	10BL603 968	Bore	Private	Monitoring Bore	Monitoring Bore		18/12/2003	6.50	6.50					299m	North East
GW111 015	10BL603 968	Bore	Private	Monitoring Bore	Monitoring Bore		18/02/2003	7.00	7.00					301m	North East
GW113 470	10BL603 970	Bore	Local Govt	Monitoring Bore	Monitoring Bore	City of Sydney	11/02/2008	5.70	5.70					336m	North East

GW No.	Licence No	Work Type	Owner Type	Authorised Purpose	Intended Purpose	Name	Complete Date	Final Depth (m)	Drilled Depth (m)	Salinity (mg/L)	SWL (m)	Yield (L/s)	Elev (AHD)	Dist	Dir
GW111 434	10BL604 568	Bore	Private	Monitoring Bore	Monitoring Bore		24/01/2011	8.00	8.00					409m	North East
GW037 956		Bore	Private		Industrial		01/04/1972	0.00	21.10					449m	North East
GW114 167	10BL604 100	Bore	Private	Monitoring Bore	Monitoring Bore		26/08/2010	5.50	5.50					450m	South West
GW111 433	10BL604 568	Bore	Private	Monitoring Bore	Monitoring Bore		24/01/2011	6.30	7.00					476m	North East
GW114 169	10BL604 100	Bore	Private	Monitoring Bore	Monitoring Bore		11/03/2014	9.80	9.80					476m	South West
GW114 168	10BL604 100	Bore	Private	Monitoring Bore	Monitoring Bore		26/08/2010	8.70	8.70					478m	South West
GW108 245	10BL159 905, 10BL165 753, 10BL602 271, 10WA11 4749	Bore		Recreation (groundwater), Test Bore	Recreation (groundwater)		21/09/2006	20.80	20.80	198	5.80	1.500		487m	North East
GW017 870	10BL008 297	Bore	Private	Industrial	Industrial		01/03/1955	17.90	18.00					560m	North East
GW017 869	10BL008 298	Bore	Private	Industrial	Industrial		01/01/1955	17.90	18.00	Good				585m	North East
GW104 266	10BL160 594	Bore	Private	Monitoring Bore	Monitoring Bore		11/04/2002	22.80	35.60	134	5.85	9.000		599m	East
GW048 937	10BL104 270	Bore	Private	Test Bore	Recreation (groundwater)		01/06/1974	24.40	24.40					602m	East
GW017 340	10BL008 296	Bore	Private	Industrial	Industrial		01/06/1958	18.50	18.60	Good				612m	North East
GW107 134	10BL164 592, 10WA11 3817	Spear	Private	Domestic	Domestic		14/04/2005	7.00	7.00					623m	South East
GW107 133	10BL164 593, 10WA11 3818	Spear	Private	Domestic	Domestic		14/04/2005	7.00	7.00					627m	South East
GW107 135	10BL164 591, 10WA11 3816	Spear	Private	Domestic	Domestic		14/04/2005	7.00	7.00					659m	South East
GW071 907	10BL152 224, 10BL602 472, 10BL602 711, 10WA11 4785	Bore	Local Govt	Recreation (groundwater), Test Bore	Recreation (groundwater)		15/05/2008	180.00	180.00	345	11.60	0.100	30.00	692m	North West
GW104 125	10BL159 848, 10BL159 859, 10WA11 4703	Bore	Private	Recreation (groundwater), Test Bore	Recreation (groundwater)		01/08/2000	15.70	22.00	Fresh	0.50	9.800		700m	South East
GW106 004	10BL162 812, 10WA11 3489	Bore	Private	Domestic	Domestic		25/03/2004	19.50	23.20	305	4.10	2.000		711m	South East
GW113 037	10BL602 801	Bore	Private	Monitoring Bore	Monitoring Bore	Caltex - Alexandria	17/11/2008	5.00	5.00					737m	West
GW113 038	10BL602 801	Bore	Private	Monitoring Bore	Monitoring Bore	Caltex - Alexandria	17/02/2009	5.00	5.00					742m	West
GW113 757	10BL601 746	Bore	Private	Monitoring Bore	Monitoring Bore	Landcom	06/11/2006	5.00	5.00					742m	South East
GW113 758	10BL601 746	Bore	Private	Monitoring Bore	Monitoring Bore	Landcom	06/02/2014	4.50	4.50					749m	South East
GW113 035	10BL602 801	Bore	Private	Monitoring Bore	Monitoring Bore	Caltex - Alexandria	17/11/2008	5.00	5.00					752m	West

GW No.	Licence No	Work Type	Owner Type	Authorised Purpose	Intended Purpose	Name	Complete Date	Final Depth (m)	Drilled Depth (m)	Salinity (mg/L)	SWL (m)	Yield (L/s)	Elev (AHD)	Dist	Dir
GW108882	10BL163403, 10WA113575	Bore	Private	Domestic	Domestic		30/05/2008	6.00						752m	South East
GW114895	10BL605370			Monitoring Bore	Monitoring Bore		08/02/2013	6.00	6.00		4.20			753m	West
GW109504	10BL601773	Bore	Local Govt	Monitoring Bore	Monitoring Bore		05/06/2007	7.48			3.08			753m	South
GW113759	10BL601746	Bore	Private	Monitoring Bore	Monitoring Bore	Landcom	06/11/2006	4.30	4.30					754m	South East
GW109545	10BL601773	Bore	Local Govt	Monitoring Bore	Monitoring Bore		06/11/2008	13.90			3.20			755m	South
GW113036	10BL602801	Bore	Private	Monitoring Bore	Monitoring Bore	Caltex - Alexandria	17/11/2008	4.00	4.00					756m	West
GW113039	10BL602801	Bore	Private	Monitoring Bore	Monitoring Bore	Caltex - Alexandria	17/10/2013	5.00	5.00					758m	West
GW113775	10BL601746	Bore	Private	Monitoring Bore	Monitoring Bore	Landcom	08/11/2006	5.00	5.00					767m	South East
GW113773	10BL601746	Bore	Private	Monitoring Bore	Monitoring Bore	Landcom	07/11/2006	5.00	5.00					780m	South East
GW113761	10BL601746	Bore	Private	Monitoring Bore	Monitoring Bore	Landcom	06/11/2006	4.50	4.50					783m	South East
GW113760	10BL601746	Bore	Private	Monitoring Bore	Monitoring Bore	Landcom	06/02/2014	5.00	5.00					783m	South East
GW017342	10BL008345	(Unkown)	Private	Industrial	Industrial		01/12/1946	15.50	15.50					784m	South West
GW109544	10BL601773	Bore	Local Govt	Monitoring Bore	Monitoring Bore		04/06/2007	14.00			1.68			785m	South
GW113772	10BL601746	Bore	Private	Monitoring Bore	Monitoring Bore	Landcom	08/11/2006	4.30	4.30					789m	South East
GW113763	10BL601746	Bore	Private	Monitoring Bore	Monitoring Bore	Landcom	08/11/2006	4.30	4.30					791m	South East
GW113762	10BL601746	Bore	Private	Monitoring Bore	Monitoring Bore	Landcom	08/11/2006	4.30	4.30					793m	South East
GW105747	10BL162263, 10WA113382	Spear	Private	Domestic	Domestic		15/12/2003	8.23	8.24		4.88	1.000		794m	South East
GW113765	10BL601746	Bore	Private	Monitoring Bore	Monitoring Bore	Landcom	07/11/2006	5.00	5.00					795m	South East
GW113774	10BL601746	Bore	Private	Monitoring Bore	Monitoring Bore	Landcom	08/11/2006	5.50	5.50					798m	South East
GW113767	10BL601746	Bore	Private	Monitoring Bore	Monitoring Bore	Landcom	09/11/2006	5.50	5.50					798m	South East
GW113776	10BL601746	Bore	Private	Monitoring Bore	Monitoring Bore	Landcom	08/11/2006	4.30	4.30					799m	South East
GW109066	10BL601956, 10WA114425	Spear	Private	Domestic	Domestic		16/07/2008	7.50						801m	South East
GW113764	10BL601746	Bore	Private	Monitoring Bore	Monitoring Bore	Landcom	07/11/2006	5.00	5.00					805m	South East
GW111958	10BL605133	Spear	Private	Monitoring Bore	Monitoring Bore		27/04/2012	6.00	6.00		3.49			808m	West
GW113766	10BL601746	Bore	Private	Monitoring Bore	Monitoring Bore	Landcom	09/11/2006	5.50	5.50					815m	South East
GW111136	10BL600564, 10WA114167	Spear	Private	Domestic	Domestic		17/12/2006	11.00	11.00		3.50			817m	South East
GW113769	10BL601746	Bore	Private	Monitoring Bore	Monitoring Bore	Landcom	06/11/2006	5.50	5.50					830m	South East
GW113771	10BL601746	Bore	Private	Monitoring Bore	Monitoring Bore	Landcom	07/11/2006	5.00	5.00					836m	South East
GW109543	10BL601773	Bore	Local Govt	Monitoring Bore	Monitoring Bore		04/06/2007	11.30			3.15			837m	South
GW113768	10BL601746	Bore	Private	Monitoring Bore	Monitoring Bore	Landcom	06/11/2006	5.00	5.00					839m	South East

GW No.	Licence No	Work Type	Owner Type	Authorised Purpose	Intended Purpose	Name	Complete Date	Final Depth (m)	Drilled Depth (m)	Salinity (mg/L)	SWL (m)	Yield (L/s)	Elev (AHD)	Dist	Dir
GW024 118	10BL018 436, 10WA11 2948	Spear	Private	Domestic	General Use		01/01/1966	3.00	3.00	Good				843m	South East
GW017 684	10BL008 347	Bore	Private	Industrial	Industrial		01/09/1947	14.90	14.90					843m	South West
GW113 770	10BL601 746	Bore	Private	Monitoring Bore	Monitoring Bore	Landcom	06/02/2014	5.00	5.00					854m	South East
GW109 547	10BL601 773	Bore	Local Govt	Monitoring Bore	Monitoring Bore		06/06/2007	13.60			2.43			871m	South
GW106 030	10BL162 823, 10WA11 3492	Bore	Private	Domestic	Domestic		17/03/2004	20.00	20.50	220	4.10	2.000		872m	South East
GW109 546	10BL601 773	Bore	Local Govt	Monitoring Bore	Monitoring Bore		06/06/2007	8.14			2.32			890m	South
GW109 789	10BL163 543	Well	Private	Monitoring Bore	Monitoring Bore		21/03/2004	5.00	5.00					895m	South West
GW109 790	10BL163 543	Well	Private	Monitoring Bore	Monitoring Bore		27/03/2004	4.00	4.00					902m	South West
GW042 158		Bore	NSW Office of Water		Monitoring Bore	BOTANY BOREFIELD AT MOORE PARK GOLF COURSE		21.15	21.15				43.71	913m	North East
GW112 478	10BL604 489	Bore	Private	Monitoring Bore	Monitoring Bore	Worthbrook - MW01	15/02/2011	4.50	4.50	369	3.70			914m	South West
GW106 058	10BL162 559, 10WA11 3447	Spear	Private	Domestic	Domestic		06/02/2004	7.50	7.50					917m	South East
GW100 546	10BL157 958	Bore	Private	Test Bore	Test Bore		09/03/1997	14.50	14.50	Good	6.40	9.500		917m	North East
GW013 629	10BL009 006	Bore	Private	Domestic, Industrial	General Use		01/11/1955	21.90	21.90	0-500 ppm				919m	South East
GW109 791	10BL163 543	Well	Private	Monitoring Bore	Monitoring Bore		17/04/2004	4.10	4.10					919m	South West
GW111 592	10BL165 354, 10WA11 3966	Bore	Private	Domestic	Domestic		01/01/2005	20.00	20.00					922m	South East
GW105 940	10BL162 321, 10WA11 3403	Bore		Domestic			20/05/2005							924m	South East
GW109 792	10BL163 543	Well	Private	Monitoring Bore	Monitoring Bore		17/04/2004	4.20	4.20					939m	South West
GW106 083	10BL162 811, 10WA11 3488	Bore	Private	Domestic	Domestic		23/03/2004	18.90	20.10	295	1.70	3.500		940m	South East
GW106 192	10BL164 184, 10WA11 3750	Spear	Private	Domestic	Domestic		10/12/2004	6.00	6.00	Good	4.00	0.500		943m	West
GW106 110	10BL162 824, 10WA11 3493	Bore	Private	Domestic	Domestic		19/03/2004	20.50	23.20	239	4.40	2.000		946m	South East
GW111 486	10BL604 480	Bore	Private	Monitoring Bore	Monitoring Bore		03/02/2011	2.00	2.00					949m	South
GW203 386		Bore	Private		Monitoring Bore	MW2	23/04/2015	2.80	2.80		2.30			955m	South
GW203 387		Bore	Private		Monitoring Bore	MW3	23/04/2015	7.00	7.00		2.50			955m	South
GW112 480	10BL604 489	Bore	Private	Monitoring Bore	Monitoring Bore	Worthbrook - MW03	15/02/2011	7.00	7.00	584	5.50			956m	South West
GW111 487	10BL604 480	Bore	Private	Monitoring Bore	Monitoring Bore		03/02/2011	2.40	2.40					960m	South



GW No.	Licence No	Work Type	Owner Type	Authorised Purpose	Intended Purpose	Name	Complete Date	Final Depth (m)	Drilled Depth (m)	Salinity (mg/L)	SWL (m)	Yield (L/s)	Elev (AHD)	Dist	Dir
GW108 653	10BL601 557, 10WA11 4374	Spear	Private	Domestic	Domestic		17/04/2007	12.00	12.00					962m	South East
GW108 846	10BL601 652	Bore	Private	Domestic	Domestic		20/04/2006	8.00	8.00					971m	South East
GW112 479	10BL604 489	Bore	Private	Monitoring Bore	Monitoring Bore	Worthbrook - MW02	15/02/2011	7.00	7.00	613	5.10			972m	South West
GW111 488	10BL604 480	Bore	Private	Monitoring Bore	Monitoring Bore		03/02/2011	3.00	3.00	1817	2.10	0.100		973m	South
GW023 585	10BL017 518, 10WA11 2912	Spear	Private	Domestic	General Use		01/03/1966	4.50	4.60					978m	South East
GW017 729	10BL008 396	Bore	Local Govt	Recreation (groundwater)	Recreation (groundwater)		01/01/1942	30.40	30.50	Good				981m	East
GW042 834	10BL105 619, 10BL162 081, 10CA11 4621	Bore	Local Govt	Irrigation, Recreation (groundwater)	Irrigation, Recreation (groundwater)		01/11/1976	31.10	31.10					981m	East
GW203 385		Bore	Private		Monitoring Bore	MW1	23/04/2015	6.20	6.20		2.20			981m	South
GW106 856	10BL163 087, 10WA11 3524	Spear	Private	Domestic	Domestic		21/12/2004	7.93	7.93	Good	2.13	1.000		990m	South East
GW100 939	10BL156 892, 10WA11 3082	Bore	Private	Domestic	Domestic		21/08/1995	5.50	5.50	Good	2.44	1.000		990m	South East
GW108 632	10BL165 385, 10WA11 3969	Spear	Private	Domestic	Domestic		15/08/2005	7.32	7.32	Good	3.96	1.000		1006m	South East
GW108 491	10BL600 658, 10WA11 4191	Spear	Private	Domestic	Domestic		08/01/2007	7.00	7.00	Good	5.00	0.500		1008m	South East
GW105 525	10BL159 952, 10WA11 3298	Bore		Domestic	Domestic		18/11/2003	5.49	5.49		2.75	1.000		1010m	North East
GW104 834	10BL161 173, 10WA11 3328	Bore	Private	Domestic	Domestic		07/12/2002	5.80	5.80		2.44	1.000		1015m	South East
GW023 144	10BL016 800, 10WA11 2845	Spear	Private	Domestic	General Use		01/01/1942	4.80		Good				1021m	South East
GW100 359	10BL157 618, 10WA11 3170	Spear	Private	Domestic	Domestic		12/09/1995	5.50	5.50	Good	2.74	1.000		1021m	South East
GW106 046	10BL162 628, 10WA11 3460	Bore		Domestic			07/06/2005							1024m	South West
GW072 622	10BL156 770, 10WA11 4631	Bore	Local Govt	Industrial, Recreation (groundwater)	Industrial, Recreation (groundwater)		28/11/1994	16.00	16.00	9000	2.95	1.600		1036m	South
GW114 917	10WA11 9150	Spear	Private	Domestic	Domestic		04/03/2015	9.15	9.15		5.49	1.000		1044m	South East
GW106 364	10BL163 835, 10WA11 3691	Bore		Domestic			23/08/2005							1049m	South East
GW051 728		Bore	Private		Monitoring Bore		01/12/1980	8.30	8.30	0-500 ppm				1054m	South

GW No.	Licence No	Work Type	Owner Type	Authorised Purpose	Intended Purpose	Name	Complete Date	Final Depth (m)	Drilled Depth (m)	Salinity (mg/L)	SWL (m)	Yield (L/s)	Elev (AHD)	Dist	Dir
GW106 602	10BL163 744, 10WA11 3670	Spear	Private	Domestic	Domestic		28/08/2004	6.10	6.10		3.50	1.000		1055m	South East
GW106 093	10BL162 896, 10WA11 3507	Spear	Private	Domestic	Domestic		18/04/2004	5.18	5.19		2.13	1.000		1059m	South East
GW105 736	10BL162 854, 10WA11 3499	Bore		Domestic			19/04/2005							1066m	South East
GW112 904	10BL604 599	Bore	Private	Monitoring Bore	Monitoring Bore	Moore Park Golf Course	12/05/2011	9.00	9.00		8.10			1067m	East
GW104 133	10BL159 785, 10BL159 928, 10WA11 4701	Bore		Recreation (groundwater), Test Bore	Recreation (groundwater)		28/07/2000	20.50	35.00	Fresh				1068m	North East
GW110 539	10BL601 395, 10WA11 4336	Spear	Private	Domestic	Domestic		07/10/2009	10.00	10.00					1082m	South East
GW017 356	10BL008 397	Bore	Local Govt	Monitoring Bore	Recreation (groundwater)		01/01/1942	30.40	30.50	Good				1082m	North East
GW025 718	10BL016 426, 10WA11 2816	Spear	Private	Domestic	General Use		01/11/1965	3.60	3.70	Good				1083m	South East
GW110 270	10BL165 643, 10WA11 4008	Bore	Private	Domestic	Domestic		16/01/2006	6.00	6.00	Good	4.00	0.500		1085m	South East
GW106 182	10BL162 821, 10WA11 3491	Spear	Private	Domestic	Domestic		14/07/2004	4.00	4.00	Good	2.00	0.500		1097m	South East
GW072 787		Spear	Private		Domestic		14/01/1995	5.50	5.50	Good				1098m	South East
GW106 772	10BL157 060, 10WA11 3107	Spear	Private	Domestic	Domestic		10/09/1995	5.00	5.00					1103m	South East
GW112 397	10WA11 8646	Spear	Private	Domestic	Domestic		16/04/2013	7.32	7.32	Good	3.05	1.000		1104m	South East
GW105 134	10BL157 056, 10WA11 3105	Bore	Private	Domestic	Domestic		11/09/1995	5.00	5.00					1106m	South East
GW113 144	10BL604 599	Bore	Private	Monitoring Bore	Monitoring Bore	Moore Park Golf Course	12/05/2011	9.75	9.75					1111m	East
GW051 725		Bore	Private		Monitoring Bore		01/02/1980	8.00	8.00	0-500 ppm				1111m	South
GW112 385	10WA11 8623	Spear	Private	Domestic	Domestic		17/03/2013	5.49	5.49		3.05	1.000		1112m	South East
GW111 621	10BL164 152, 10WA11 3739	Spear	Private	Domestic	Domestic		01/01/2004	6.00	6.00		4.00			1112m	South East
GW107 551	10BL165 618, 10WA11 4005	Spear	Private	Domestic	Domestic		18/11/2005	6.71	6.71	Good	3.50	1.000		1113m	South East
GW101 933	10BL156 973, 10WA11 3092	Bore		Domestic	Domestic		11/01/1996	2.20	2.20		2.10			1121m	South East
GW113 145	10BL604 599	Bore	Private	Monitoring Bore	Monitoring Bore	Moore Park Golf Course	13/05/2011	9.70	9.74					1123m	East

GW No.	Licence No	Work Type	Owner Type	Authorised Purpose	Intended Purpose	Name	Complete Date	Final Depth (m)	Drilled Depth (m)	Salinity (mg/L)	SWL (m)	Yield (L/s)	Elev (AHD)	Dist	Dir
GW105 575	10BL162 490, 10WA11 3436	Bore	Private	Domestic	Domestic		04/01/2004	7.00	7.00					1124m	South East
GW017 345		Bore	Private		Industrial		01/10/1954	13.70	13.70	Good	5.40	10.100		1130m	South
GW107 603	10BL162 349, 10WA11 3411	Spear	Private	Domestic	Domestic		15/10/2004	7.00	7.00					1132m	South East
GW103 774	10BL156 600, 10WA11 3072	Bore		Domestic	Domestic		12/03/1995	6.00	6.00		4.00			1132m	South East
GW051 729		Bore	Private		Monitoring Bore		01/12/1980	8.50	8.50	0-500 ppm			20.82	1133m	South
GW025 717	10BL016 557, 10WA11 2825	Spear	Private	Domestic	General Use		01/10/1965	3.60						1134m	South East
GW051 726		Bore	Private		Monitoring Bore		01/02/1980	8.00	8.00	0-500 ppm				1135m	South
GW108 400	10BL600 676, 10WA11 4193	Spear	Private	Domestic			15/10/2007	7.01		Good	3.96	1.000		1137m	South East
GW113 310	10BL163 382, 10WA11 3571	Spear	Private	Domestic	Domestic		01/01/2004	9.00	9.00			4.000		1140m	South East
GW105 440	10BL162 159, 10WA11 3357	Bore		Domestic	Domestic		20/10/2003	5.19	5.19		2.75	1.000		1148m	South East
GW107 213	10BL164 994, 10WA11 3901	Spear	Private	Domestic	Domestic		05/07/2005	6.00	6.00		2.00	0.500		1150m	South East
GW038 046	10BL102 456, 10CA11 4621	Bore	Local Govt	Irrigation, Recreation (groundwater)	Recreation (groundwater)		01/11/1974	24.30	24.40	Good				1152m	East
GW051 727		Bore	Private		Monitoring Bore		01/12/1980	8.00	8.00	0-500 ppm				1165m	South
GW108 440	10BL165 741, 10WA11 4037	Spear	Private	Domestic	Domestic		03/11/2005	5.00	5.00	Good	3.00	0.500		1169m	South East
GW051 730		Bore	Private		Monitoring Bore		01/12/1980	0.00	8.30	0-500 ppm				1171m	South
GW111 158	10BL600 566, 10WA11 4169	Spear	Private	Domestic	Domestic		01/01/2003	14.00	14.00					1182m	South East
GW105 040	10BL161 099, 10WA11 3326	Bore		Domestic	Domestic		20/03/2003	8.00	8.00		5.00	1.000		1185m	South East
GW106 028	10BL162 949, 10WA11 3511	Spear	Private	Domestic	Domestic		21/06/2004	5.00	5.00	Good	3.00	0.500		1186m	South East
GW105 508	10BL162 631, 10WA11 3462	Bore		Domestic	Domestic		01/01/2000	7.00	7.00			0.050		1187m	South East
GW109 313	10BL602 424, 10WA11 4510	Spear	Private	Domestic	Domestic		09/09/2008	84.00		200	23.00	1.000		1187m	South East
GW102 362	10BL158 856	Bore		Monitoring Bore	Monitoring Bore		01/01/1998	3.00			1.75			1198m	West

GW No.	Licence No	Work Type	Owner Type	Authorised Purpose	Intended Purpose	Name	Complete Date	Final Depth (m)	Drilled Depth (m)	Salinity (mg/L)	SWL (m)	Yield (L/s)	Elev (AHD)	Dist	Dir
GW105019	10BL153144, 10CA114621	Bore	Private	Irrigation, Recreation (groundwater)	Recreation (groundwater)		26/05/1993	30.00	30.00		7.80	1.890		1202m	East
GW109118	10BL602249, 10WA114472	Bore	Private	Domestic	Domestic		25/07/2008	7.63		Good	3.05	1.000		1206m	South East
GW102358	10BL158856	Bore		Monitoring Bore	Monitoring Bore		01/01/1998	6.00			1.63			1215m	West
GW023275	10BL016918	Spear	Local Govt	Horticulture	General Use		01/09/1965	5.70	5.80					1217m	South
GW115735					Domestic		13/02/2016	9.00			5.00			1219m	South
GW108703	10BL601650, 10WA114398	Bore	Private	Domestic	Domestic		01/01/1982	8.00				40.000		1219m	South East
GW108734	10BL601448, 10WA114352	Spear	Private	Domestic	Domestic		19/03/2007	6.10	6.10	Good		1.000		1221m	South East
GW115723					Domestic		29/01/2018	9.00			0.00			1221m	South
GW102363	10BL158856	Bore		Monitoring Bore	Monitoring Bore		01/01/1998	3.00			1.82			1223m	West
GW102364	10BL158856	Bore		Monitoring Bore	Monitoring Bore		01/01/1998	3.00			1.82			1223m	West
GW107881	10BL600088, 10WA114098	Spear		Domestic	Domestic		20/03/2006	7.00						1227m	South East
GW111557	10BL600797, 10WA114224	Spear	Private	Domestic	Domestic		25/01/2007	8.00	8.00					1230m	South East
GW102365	10BL158856	Bore		Monitoring Bore	Monitoring Bore		01/01/1998	6.00			3.65			1232m	West
GW026142	10BL019576, 10WA112987	Bore	Private	Domestic	General Use		01/02/1967	12.40	12.50					1233m	South
GW108403	10BL600688, 10WA114196	Spear	Private	Domestic	Domestic		15/12/2006	5.00	5.00					1234m	South East
GW110538	10BL603119, 10WA114570	Spear	Private	Domestic	Domestic		08/09/2009	8.00	8.00					1234m	South East
GW104131	10BL159784, 10BL159927, 10WA114699	Bore		Recreation (groundwater), Test Bore	Recreation (groundwater)		03/08/2000	20.00	35.00					1237m	North East
GW102361	10BL158856	Bore		Monitoring Bore	Monitoring Bore		01/01/1998	6.00			0.79			1241m	West
GW102359	10BL158856	Bore		Monitoring Bore	Monitoring Bore		01/01/1998	6.00			0.83			1241m	West
GW100293	10BL153233, 10CA114621	Bore	Private	Irrigation, Recreation (groundwater)	Irrigation, Recreation (groundwater)		23/02/1994	18.00	20.00	Good	6.90	7.500		1243m	East
GW108418	10BL600796, 10WA114223	Spear	Private	Domestic	Domestic		30/01/2007	6.00	6.00					1244m	South East
GW102356	10BL158856	Bore		Monitoring Bore	Monitoring Bore		01/01/1998	6.00			3.32			1248m	West

GW No.	Licence No	Work Type	Owner Type	Authorised Purpose	Intended Purpose	Name	Complete Date	Final Depth (m)	Drilled Depth (m)	Salinity (mg/L)	SWL (m)	Yield (L/s)	Elev (AHD)	Dist	Dir
GW105 492	10BL162 700, 10WA11 3474	Bore		Domestic	Domestic		15/04/2004	6.71	6.71		4.58	1.000		1252m	South East
GW102 360	10BL158 856	Bore		Monitoring Bore	Monitoring Bore		01/01/1998	6.00			1.17			1252m	West
GW023 419	10BL017 015, 10WA11 2858	Spear	Private	Domestic	Domestic		07/08/1974					0.080		1265m	East
GW102 357	10BL158 856	Bore		Monitoring Bore	Monitoring Bore		01/01/1998	6.00			2.69			1265m	West
GW106 328	10BL162 970, 10BL162 972, 10BL603 528, 10WA11 4586	Bore		Domestic, Recreation (groundwater), Test Bore	Domestic		12/06/2004	9.50	9.50					1267m	North East
GW105 920	10BL161 710, 10BL600 596, 10BL603 529, 10WA11 4587	Bore		Domestic, Recreation (groundwater), Test Bore	Domestic		13/05/2005		14.00		6.00			1270m	North East
GW027 462	10BL020 600	Bore	Private	Industrial	General Use		01/07/1967	20.70	20.70	Other				1273m	South East
GW107 391	10BL163 366, 10WA11 3565	Spear	Private	Domestic	Domestic		10/12/2004	7.01	7.02	Good	3.66	1.000		1273m	South East
GW106 798	10BL163 600, 10WA11 3627	Spear	Private	Domestic	Domestic		19/12/2004	10.00	10.00					1274m	East
GW104 945	10BL160 495, 10WA11 3317	Bore	Private	Domestic	Domestic		08/02/2000	7.32	7.32		4.27	1.000		1277m	South East
GW109 098	10BL162 923, 10WA11 3510	Spear	Private	Domestic	Domestic		23/07/2008	10.68			6.10	1.000		1278m	South East
GW107 643	10BL164 000, 10WA11 3718	Spear	Private	Domestic	Domestic		19/07/2005	7.00	7.00	Good	5.00	0.500		1299m	South East
GW106 945	10BL164 837, 10WA11 3867	Spear	Private	Domestic	Domestic		15/04/2005	9.50	9.50					1300m	South East
GW109 946	10BL602 187, 10WA11 4462	Spear	Private	Domestic	Domestic		05/02/2009	5.00	5.00	Good	2.00	0.500		1305m	South
GW104 832	10BL161 176, 10WA11 3329	Bore	Private	Domestic	Domestic		07/12/2000	7.32	7.32		3.96	1.250		1306m	South East
GW113 807	10BL603 258	Bore	Private	Monitoring Bore	Monitoring Bore		22/01/2010	4.20	4.20					1310m	South West
GW072 922		Spear	Private		Domestic		22/02/1995	6.70	6.70					1311m	South East
GW038 009	10BL101 948	Bore	Private	Recreation (groundwater)	Recreation (groundwater)		01/09/1969	21.30	22.90	Good				1322m	East
GW105 964	10BL162 729, 10WA11 3478	(Unknown)	Private	Domestic	Domestic		01/06/2004	9.50	9.50					1326m	South East
GW113 190	10BL605 409	Bore	Private	Monitoring Bore	Monitoring Bore		05/07/2013	9.00	9.00					1327m	South

GW No.	Licence No	Work Type	Owner Type	Authorised Purpose	Intended Purpose	Name	Complete Date	Final Depth (m)	Drilled Depth (m)	Salinity (mg/L)	SWL (m)	Yield (L/s)	Elev (AHD)	Dist	Dir
GW101728	10BL157144, 10WA113118	Bore		Domestic	Domestic		10/10/1995	4.58	4.58	Good	1.52	1.000		1328m	South
GW104057	10BL160241, 10WA113304	Bore		Domestic	Domestic		02/11/2000	14.00	14.00					1331m	East
GW013514	10BL008711	Spear	Private	Industrial	Industrial		01/03/1958	9.10	9.10	Good				1333m	South
GW106177	10BL163428, 10BL600644, 10WA114187	Spear	Private	Domestic	Domestic		01/01/2007	8.00	8.00		2.00	2.500		1333m	East
GW113799	10BL603258	Bore	Private	Monitoring Bore	Monitoring Bore		22/01/2010	4.10	4.10					1341m	South West
GW106435	10BL163960, 10WA113708	Spear	Private	Domestic	Domestic		20/09/2004	12.81	12.81		8.23	1.000		1342m	East
GW075017		Bore	NSW Office of Water		Monitoring Bore	BOTANY BOREFIELD AT AUSTRALIAN GOLF COURSE	07/07/1998	28.50	29.50	Fresh	1.75		8.56	1342m	South East
GW113808	10BL603258	Bore	Private	Monitoring Bore	Monitoring Bore		22/01/2010	4.20	4.20					1346m	South West
GW113809	10BL603258	Bore	Private	Monitoring Bore	Monitoring Bore		22/01/2010	4.50	4.50					1351m	South West
GW042159		Bore	NSW Office of Water		Monitoring Bore			24.00					24.82	1352m	South East
GW107348	10BL165062, 10WA113911	Spear	Private	Domestic	Domestic		19/07/2005	13.42	13.42		9.15	1.000		1354m	South East
GW113800	10BL603258	Bore	Private	Monitoring Bore	Monitoring Bore		22/01/2010	4.60	4.60					1355m	South West
GW105999	10BL162445, 10WA113429	Spear	Private	Domestic	Domestic		22/03/2004	10.68	10.68			1.000		1360m	South East
GW107534	10BL165409, 10WA113973	Spear	Private	Domestic	Domestic		05/09/2005	6.10	6.10	Good	2.44	1.000		1360m	South East
GW113824	10BL603258	Bore	Private	Monitoring Bore	Monitoring Bore		22/01/2010	3.05	3.05					1361m	West
GW051731		Bore	Private		Monitoring Bore		01/12/1980	8.00	8.00	501-1000 ppm				1363m	South
GW105076	10BL161711, 10BL162107, 10BL163813, 10BL603530, 10WA114588	Bore		Domestic, Recreation (groundwater), Test Bore	Domestic		30/04/2003	10.00	10.00		6.00	1.000		1363m	North East
GW105919	10BL161675, 10WA113341	Bore		Domestic			13/05/2005							1369m	East
GW113803	10BL603258	Bore	Private	Monitoring Bore	Monitoring Bore		22/01/2010	5.80						1371m	West
GW113823	10BL603258	Bore	Private	Monitoring Bore	Monitoring Bore		22/01/2010	3.20	3.20					1374m	West
GW113801	10BL603258	Bore	Private	Monitoring Bore	Monitoring Bore		22/01/2010	4.50	4.50					1376m	South West

GW No.	Licence No	Work Type	Owner Type	Authorised Purpose	Intended Purpose	Name	Complete Date	Final Depth (m)	Drilled Depth (m)	Salinity (mg/L)	SWL (m)	Yield (L/s)	Elev (AHD)	Dist	Dir
GW107 509	10BL163 643, 10WA11 3640	Spear	Private	Domestic	Domestic		25/08/2005	10.00	10.00					1383m	East
GW107 137	10BL164 534, 10WA11 3808	Spear	Private	Domestic	Domestic		03/05/2005	7.63	7.63		3.96	1.000		1387m	South East
GW113 802	10BL603 258	Bore	Private	Monitoring Bore	Monitoring Bore		22/01/2010	6.10	6.10					1388m	West
GW113 804	10BL603 258	Bore	Private	Monitoring Bore	Monitoring Bore		22/01/2010	6.00	6.00					1389m	West
GW107 430	10BL165 324, 10WA11 3961	Spear	Private	Domestic	Domestic		12/09/2005	9.15	9.15	Good	3.10	1.000		1390m	South East
GW104 928	10BL160 633, 10WA11 3319	Bore	Private	Domestic	Domestic		28/10/2002	9.00	9.00		5.80	0.400		1391m	South East
GW017 354	10BL008 562	Bore	Private	Industrial	Industrial		01/01/1939	16.40						1404m	South
GW106 537	10BL163 696, 10WA11 3653	Spear	Private	Domestic	Domestic		09/10/2004	10.00	10.00					1411m	East
GW106 693	10BL164 313, 10WA11 3773	Spear	Private	Domestic	Domestic		21/11/2004	11.29	11.29	Good	7.93	1.000		1413m	East
GW113 821	10BL603 258	Bore	Private	Monitoring Bore	Monitoring Bore		22/01/2010	4.60	4.60					1425m	South West
GW113 813	10BL603 258	Bore	Private	Monitoring Bore	Monitoring Bore		22/01/2010	6.10	6.10					1428m	West
GW113 822	10BL603 258	Bore	Private	Monitoring Bore	Monitoring Bore		22/01/2010	1.86	1.86					1429m	South West
GW113 815	10BL603 258	Bore	Private	Monitoring Bore	Monitoring Bore		22/01/2010	6.10	6.10					1432m	West
GW113 811	10BL603 258	Bore	Private	Monitoring Bore	Monitoring Bore		22/01/2010	5.40	5.40					1440m	West
GW113 812	10BL603 258	Bore	Private	Monitoring Bore	Monitoring Bore		22/01/2010	6.10	6.10					1444m	West
GW113 192	10BL605 409	Bore	Private	Monitoring Bore	Monitoring Bore		05/07/2013	5.30	5.30					1445m	South
GW028 844	10BL023 115	Bore open thru rock	Private	Industrial	Industrial		01/11/1968	13.70	13.70					1445m	South
GW113 191	10BL605 409	Bore	Private	Monitoring Bore	Monitoring Bore		05/07/2013	8.00	8.00					1445m	South
GW113 805	10BL603 258	Bore	Private	Monitoring Bore	Monitoring Bore		22/01/2010	4.60	4.60					1446m	South West
GW109 270	10BL164 852, 10WA11 3871	Bore	Private	Domestic	Domestic		26/08/2008	11.00			2.00	2.500		1452m	East
GW113 814	10BL603 258	Bore	Private	Monitoring Bore	Monitoring Bore		22/01/2010	3.80	3.80					1455m	South West
GW113 818	10BL603 258	Bore	Private	Monitoring Bore	Monitoring Bore		22/01/2010	4.40	4.40					1456m	South West
GW113 806	10BL603 258	Bore	Private	Monitoring Bore	Monitoring Bore		22/01/2010	4.10	4.10					1465m	South West
GW113 810	10BL603 258	Bore	Private	Monitoring Bore	Monitoring Bore		22/01/2010	4.60	4.60					1466m	South West
GW104 525	10BL160 923	Bore	Private	Monitoring Bore	Monitoring Bore		13/11/2002	17.65	17.65	Good	2.00	7.000		1467m	East
GW017 834	10BL008 563	Bore	Private	Industrial	Industrial		01/11/1955	14.90	15.00					1468m	South
GW113 820	10BL603 258	Bore	Private	Monitoring Bore	Monitoring Bore		22/01/2010	5.00	5.00					1469m	South West

GW No.	Licence No	Work Type	Owner Type	Authorised Purpose	Intended Purpose	Name	Complete Date	Final Depth (m)	Drilled Depth (m)	Salinity (mg/L)	SWL (m)	Yield (L/s)	Elev (AHD)	Dist	Dir
GW113 817	10BL603 258	Bore	Private	Monitoring Bore	Monitoring Bore		22/01/2010	3.70	3.70					1477m	South West
GW106 730	10BL164 248, 10WA11 3765	Spear	Private	Domestic	Domestic		28/10/2004	15.00	15.00	334	12.00	1.000		1481m	East
GW101 759	10BL157 335	Bore		Domestic	Domestic		12/11/1995	10.98	10.98	Good	8.24	1.000		1488m	East
GW101 640	10BL153 145, 10CA11 4621	Bore	Private	Irrigation, Recreation (groundwater)	Recreation (groundwater)		30/07/1993	17.90	17.90		7.00			1498m	North East
GW105 965	10BL162 787, 10WA11 3486	(Unknown)	Private	Domestic	Domestic		17/03/2004	9.50	9.50					1498m	East
GW113 819	10BL603 258	Bore	Private	Monitoring Bore	Monitoring Bore		22/01/2010	3.25	3.25					1501m	South West
GW024 367	10BL018 457	Spear	Private	Commercial	General Use		01/07/1966	4.20	4.30	Good				1508m	South East
GW103 691	10BL160 091, 10WA11 3302	Bore	Private	Domestic	Domestic		03/05/2001	9.00	9.00					1520m	East
GW107 336	10BL165 316, 10WA11 3959	Spear	Private	Domestic	Domestic		15/08/2005	7.00	7.00					1534m	South East
GW100 268	10BL152 893	Bore	Private	Test Bore	Test Bore		28/09/1993	18.00	18.00		8.20			1538m	North East
GW108 433	10BL600 969, 10WA11 4253	Spear	Private	Domestic	Domestic		29/01/2007	12.81	12.81	Good	8.10	1.000		1539m	South East
GW108 228	10BL600 464, 10WA11 4150	Spear	Private	Domestic	Domestic		02/09/2006	17.00	17.00					1550m	East
GW108 428	10BL600 893, 10WA11 4240	Bore	Private	Domestic	Domestic		08/01/2007	8.00	8.00					1588m	South East
GW113 816	10BL603 258	Bore	Private	Monitoring Bore	Monitoring Bore		22/01/2010	5.75	5.75					1596m	South West
GW072 328	10BL155 241	Bore	Private	Industrial	Industrial		18/06/1994	13.00	14.00					1598m	South West
GW065 532		Bore	Private		Industrial		01/11/1990	18.00						1598m	South West
GW110 340	10BL165 553	Well	Private	Monitoring Bore	Monitoring Bore		21/10/2004	4.00	4.00	140	2.36			1600m	South East
GW110 335	10BL165 553	Well	Private	Monitoring Bore	Monitoring Bore		18/10/2004	4.00	4.00	133	2.88			1601m	South East
GW017 782	10BL009 960	Bore	Private	Industrial (low Security)	Industrial		01/09/1959	15.50	15.50					1608m	South West
GW108 275	10BL600 132, 10WA11 4106	Spear	Private	Domestic	Domestic		01/05/2006	12.00	12.00		8.00			1613m	South East
GW110 341	10BL165 553	Well	Private	Monitoring Bore	Monitoring Bore		23/11/2004	4.00	4.00	140	2.51			1613m	South East
GW105 938	10BL162 977, 10WA10 8677	Bore		Domestic			20/05/2005							1614m	West
GW110 336	10BL165 553	Well	Private	Monitoring Bore	Monitoring Bore		18/10/2004	4.00	4.00	251	2.57			1615m	South East
GW107 431	10BL165 301, 10WA11 3952	Spear	Private	Domestic	Domestic		08/09/2005	7.63	7.63	Good	3.50	1.000		1616m	South East
GW102 476	10BL157 882	Bore		Monitoring Bore	Monitoring Bore		01/01/1999	4.00						1616m	North



GW No.	Licence No	Work Type	Owner Type	Authorised Purpose	Intended Purpose	Name	Complete Date	Final Depth (m)	Drilled Depth (m)	Salinity (mg/L)	SWL (m)	Yield (L/s)	Elev (AHD)	Dist	Dir
GW107 681	10BL163 088	Bore		Dewatering (groundwater)			15/12/2006							1617m	South East
GW110 339	10BL165 553	Well	Private	Monitoring Bore	Monitoring Bore		20/10/2004	4.00	4.00	315	2.42			1619m	South East
GW110 337	10BL165 553	Well	Private	Monitoring Bore	Monitoring Bore		20/10/2004	4.00	4.00	136	2.16			1621m	South East
GW110 338	10BL165 553	Well	Private	Monitoring Bore	Monitoring Bore		20/10/2004	4.00	4.00	237	2.24			1622m	South East
GW110 342	10BL165 553	Well	Private	Monitoring Bore	Monitoring Bore		23/11/2004	4.00	4.00	261	2.40			1624m	South East
GW107 326	10BL163 784, 10WA11 3679	Spear	Private	Domestic	Domestic		01/08/2005	9.00	9.00					1631m	East
GW106 913	10BL164 692, 10WA11 3833	Spear	Private	Domestic	Domestic		10/04/2005	9.50	9.50					1635m	East
GW109 035	10BL600 556, 10WA11 4164	Spear	Private	Domestic	Domestic		14/07/2008	12.00						1645m	South East
GW104 872	10BL161 071, 10WA11 3324	Bore	Private	Domestic	Domestic		04/12/2002	10.00	10.00		7.00	1.000		1652m	South
GW105 528	10BL160 254	Bore		Monitoring Bore	Monitoring Bore		02/12/1993	5.00	5.00					1653m	South West
GW111 307	10BL600 465, 10WA11 4151	Bore	Private	Domestic	Domestic		25/05/2010	18.00	18.00		14.00	1.000		1655m	South East
GW109 216	10BL602 549, 10WA11 4523	Spear	Private	Domestic	Domestic		15/08/2008	30.00						1666m	South East
GW110 351	10BL602 742, 10WA11 4781	Bore	Local Govt	Recreation (groundwater)	Recreation (groundwater)		01/01/1975	60.00	60.00		25.00	1.000		1667m	West
GW105 529	10BL160 254	Bore		Monitoring Bore	Monitoring Bore		07/02/2001	5.00	5.00					1676m	South West
GW108 616	10BL600 256, 10WA11 4130	Spear	Private	Domestic	Domestic		02/06/2006	18.00	18.00					1693m	South
GW111 164	10BL600 213, 10WA11 4125	Spear	Private	Domestic	Domestic		22/10/2010	8.00	8.00					1693m	West
GW113 885	10BL165 951	Bore	Private	Monitoring Bore	Monitoring Bore		20/08/2004	7.00	7.00					1695m	North West
GW108 212	10BL600 131, 10WA11 4105	Spear	Private	Domestic	Domestic		18/09/2006	12.00	12.00		9.00			1696m	South East
GW109 062	10BL601 484, 10WA11 4362	Bore	Private	Domestic	Domestic		16/07/2008	7.00		Good	5.00	0.500		1696m	South East
GW113 883	10BL165 951	Bore	Private	Monitoring Bore	Monitoring Bore		20/08/2004	6.10	6.10					1697m	North West
GW113 893	10BL165 951	Bore	Private	Monitoring Bore	Monitoring Bore		11/10/2005	8.50	8.50					1699m	North West
GW113 892	10BL165 951	Bore	Private	Monitoring Bore	Monitoring Bore		09/10/2005	7.00	7.00					1700m	North West
GW113 891	10BL165 951	Bore	Private	Monitoring Bore	Monitoring Bore		09/10/2005	6.80	6.80					1701m	North West
GW100 466	10BL157 947, 10WA11 3186	Spear	Private	Domestic	Domestic		12/03/1997	5.00	5.00					1702m	South

GW No.	Licence No	Work Type	Owner Type	Authorised Purpose	Intended Purpose	Name	Complete Date	Final Depth (m)	Drilled Depth (m)	Salinity (mg/L)	SWL (m)	Yield (L/s)	Elev (AHD)	Dist	Dir
GW113 890	10BL165 951	Bore	Private	Monitoring Bore	Monitoring Bore		09/10/2005	6.00	6.00					1704m	North West
GW113 882	10BL165 951	Bore	Private	Monitoring Bore	Monitoring Bore		20/08/2004	6.10	6.10					1706m	North West
GW113 855	10BL165 951	Bore	Private	Monitoring Bore	Monitoring Bore		22/07/2003	5.00	5.00					1708m	North West
GW113 856	10BL165 951	Bore	Private	Monitoring Bore	Monitoring Bore		23/07/2003	6.20	6.20					1709m	North West
GW113 881	10BL165 951	Bore	Private	Monitoring Bore	Monitoring Bore		20/08/2004	6.10	6.10					1710m	North West
GW105 527	10BL160 254	Bore		Monitoring Bore	Monitoring Bore		15/12/2000	5.00	5.00					1711m	South West
GW113 860	10BL165 951	Bore	Private	Monitoring Bore	Monitoring Bore		16/09/2003	6.50	6.50					1713m	North West
GW113 875	10BL165 951	Bore	Private	Monitoring Bore	Monitoring Bore		30/07/2003	7.50	7.50					1717m	North West
GW113 884	10BL165 951	Bore	Private	Monitoring Bore	Monitoring Bore		20/08/2004	6.80	6.80					1717m	North West
GW109 500	10BL601 554	Well	Private	Monitoring Bore	Monitoring Bore		01/03/2007	4.80			2.30			1717m	North West
GW113 874	10BL165 951	Bore	Private	Monitoring Bore	Monitoring Bore		19/09/2003	7.00	7.00					1719m	North West
GW075 018		Bore	NSW Office of Water		Monitoring Bore	BOTANY BOREFIELD AT RANDWICK RACECOURSE	08/07/1998	43.00	44.00		0.48		8.59	1720m	East
GW113 886	10BL165 951	Bore	Private	Monitoring Bore	Monitoring Bore		01/10/2004	5.80	5.80					1720m	North West
GW113 873	10BL165 951	Bore	Private	Monitoring Bore	Monitoring Bore		26/07/2003	6.00	6.00					1721m	North West
GW024 057	10BL017 826, 10WA11 4713	Bore	Private	Recreation (groundwater)	Irrigation		01/11/1966	13.10	13.10					1722m	North East
GW112 597	10BL604 110	Bore	Private	Monitoring Bore	Monitoring Bore	Shell - Alexandria	13/07/2010	5.00	5.00		3.90			1724m	South West
GW113 859	10BL165 951	Bore	Private	Monitoring Bore	Monitoring Bore		15/09/2003	6.10	6.10					1724m	North West
GW114 563	10BL605 489	Bore	Other Govt	Monitoring Bore	Monitoring Bore	SCA	06/12/2013	4.00	3.90	591				1725m	South West
GW100 904	10BL156 834, 10WA11 3078	Spear	Private	Domestic	Domestic		14/08/1995	9.76	9.76	Good				1726m	South
GW113 889	10BL165 951	Bore	Private	Monitoring Bore	Monitoring Bore		05/10/2004	6.70	6.70					1727m	North West
GW113 857	10BL165 951	Bore	Private	Monitoring Bore	Monitoring Bore		23/07/2003	6.00	6.00					1730m	North West
GW024 058	10BL017 827	Bore open thru rock	Private	Recreation (groundwater)	Irrigation		01/11/1966	10.30	10.40					1731m	North East
GW112 601	10BL604 110	Bore	Private	Monitoring Bore	Monitoring Bore	Shell - Alexandria	13/07/2010	5.00	5.00		4.20			1733m	South West
GW113 858	10BL165 951	Bore	Private	Monitoring Bore	Monitoring Bore		19/09/2003	6.30	6.30					1733m	North West
213100 06					UNK								31.69	1736m	East
GW113 879	10BL165 951	Bore	Private	Monitoring Bore	Monitoring Bore		25/07/2003	5.30	5.30					1736m	North
GW112 598	10BL604 110	Bore	Private	Monitoring Bore	Monitoring Bore	Shell - Alexandria	13/07/2010	5.00	5.00					1740m	South West
GW112 599	10BL604 110	Bore	Private	Monitoring Bore	Monitoring Bore	Shell - Alexandria	13/07/2010	4.50	4.50		3.50			1740m	South West
GW114 562	10BL605 489	Bore	Other Govt	Monitoring Bore	Monitoring Bore	SCA	06/12/2013	4.00	2.70	448	2.51			1742m	South West

GW No.	Licence No	Work Type	Owner Type	Authorised Purpose	Intended Purpose	Name	Complete Date	Final Depth (m)	Drilled Depth (m)	Salinity (mg/L)	SWL (m)	Yield (L/s)	Elev (AHD)	Dist	Dir
GW113 887	10BL165 951	Bore	Private	Monitoring Bore	Monitoring Bore		05/10/2004	5.70	5.70					1743m	North West
GW113 888	10BL165 951	Bore	Private	Monitoring Bore	Monitoring Bore		05/10/2004	5.50	5.50					1744m	North West
GW114 561	10BL605 489	Bore	Other Govt	Monitoring Bore	Monitoring Bore	SCA	06/12/2013	4.00	4.00	529	2.92			1746m	South West
GW112 602	10BL604 110	Bore	Private	Monitoring Bore	Monitoring Bore	Shell - Alexandria	13/07/2010	5.00	5.00		3.80			1748m	South West
GW111 445	10BL601 938, 10WA11 4423	Spear	Private	Domestic	Domestic		09/04/2011	8.00	8.00					1748m	South East
GW023 290	10BL016 656, 10WA11 2832	Spear	Private	Domestic	General Use		01/09/1965	4.20	4.30					1756m	South East
GW100 815	10BL156 330, 10WA11 3038	Bore		Domestic			01/01/1994	14.00	14.00		8.00			1766m	South East
GW112 600	10BL604 110	Bore	Private	Monitoring Bore	Monitoring Bore	Shell - Alexandria	13/07/2010	4.60	4.60		3.30			1766m	South West
GW107 342	10BL165 349, 10WA11 3965	Spear	Private	Domestic	Domestic		25/08/2005	5.18	5.19	Good	3.35	1.000		1769m	South East
GW112 603	10BL604 110	Bore	Private	Monitoring Bore	Monitoring Bore	Shell - Alexandria	13/07/2010	5.00	5.00		4.00			1771m	South West
GW017 341	10BL008 542, 10CA11 4657	Bore	Private	Irrigation, Recreation (groundwater)	Recreation (groundwater)			18.20						1785m	South East
GW113 862	10BL165 951	Bore	Private	Monitoring Bore	Monitoring Bore		28/07/2003	3.80	3.80					1786m	North West
GW113 863	10BL165 951	Bore	Private	Monitoring Bore	Monitoring Bore		16/09/2003	4.60	4.60					1790m	North West
GW106 985	10BL164 193, 10WA11 3752	Bore	Private	Domestic	Domestic		24/03/2005	159.00	159.00		14.00	0.130		1790m	East
GW113 864	10BL165 951	Bore	Private	Monitoring Bore	Monitoring Bore		22/07/2003	4.50	4.50					1794m	North West
GW113 865	10BL165 951	Bore	Private	Monitoring Bore	Monitoring Bore		21/07/2003	6.50	6.50					1797m	North West
GW113 878	10BL165 951	Bore	Private	Monitoring Bore	Monitoring Bore		07/11/2003	7.00	7.00					1799m	North West
GW113 866	10BL165 951	Bore	Private	Monitoring Bore	Monitoring Bore		18/02/2014	3.00	3.00					1800m	North West
GW113 867	10BL165 951	Bore	Private	Monitoring Bore	Monitoring Bore		22/07/2003	3.50	3.50					1802m	North West
GW107 041	10BL162 902, 10WA11 3509	Spear	Private	Domestic	Domestic		29/04/2004	20.00	20.00	370	15.00	1.000		1803m	South East
GW113 877	10BL165 951	Bore	Private	Monitoring Bore	Monitoring Bore		28/07/2003	5.50	5.50					1805m	North West
GW113 868	10BL165 951	Bore	Private	Monitoring Bore	Monitoring Bore		18/02/2014	3.70	3.70					1806m	North West
GW113 876	10BL165 951	Bore	Private	Monitoring Bore	Monitoring Bore		25/07/2003	7.80	7.80					1809m	North West
GW113 869	10BL165 951	Bore	Private	Monitoring Bore	Monitoring Bore		29/07/2003	6.00	6.00					1809m	North West
GW023 998	10BL016 443, 10WA11 2819	Bore	Private	Domestic	General Use		01/09/1965	35.90	36.00					1810m	South East
GW113 872	10BL165 951	Bore	Private	Monitoring Bore	Monitoring Bore		16/09/2003	8.00	8.00					1812m	North West
GW113 870	10BL165 951	Bore	Private	Monitoring Bore	Monitoring Bore		07/11/2003	4.80	4.80					1814m	North West

GW No.	Licence No	Work Type	Owner Type	Authorised Purpose	Intended Purpose	Name	Complete Date	Final Depth (m)	Drilled Depth (m)	Salinity (mg/L)	SWL (m)	Yield (L/s)	Elev (AHD)	Dist	Dir
GW107042	10BL162901, 10WA113508	Spear	Private	Domestic	Domestic		29/04/2004	20.00	20.00	370	15.00	1.000		1815m	South East
GW113871	10BL165951	Bore	Private	Monitoring Bore	Monitoring Bore		08/11/2003	6.00	6.00					1816m	North West
GW113880	10BL165951	Bore	Private	Monitoring Bore	Monitoring Bore		20/08/2004	5.00	5.00					1820m	North West
GW105141	10BL157050, 10WA113103	Bore	Private	Domestic	Domestic		19/09/1995	10.00	10.00					1833m	South
GW113861	10BL165951	Bore	Private	Monitoring Bore	Monitoring Bore		30/07/2003	6.50	6.50					1849m	North West
GW114984	10BL604947			Monitoring Bore	Monitoring Bore		09/09/2011	6.00	6.00		2.70			1852m	West
GW100975	10BL156944, 10WA113087	Spear	Private	Domestic	Domestic		10/05/1993	6.10	6.10	Good	2.74	1.000		1853m	South
GW112182	10BL158267	Bore	Private	Monitoring Bore	Monitoring Bore		01/03/1999	30.00	30.00					1858m	North East
GW105480	10BL162139, 10WA114713	Bore		Recreation (groundwater)	Recreation (groundwater)		23/07/2003	13.50	13.50		5.13	1.000		1860m	North East
GW111920	10BL602005	Spear	Private	Monitoring Bore	Monitoring Bore		01/01/2007	6.00	6.00		9.00	0.200		1860m	South West
GW114986	10BL604947			Monitoring Bore	Monitoring Bore		21/06/2011	6.00	6.00					1860m	West
GW106249	10BL163304, 10WA113555	Spear	Private	Domestic	Domestic		02/06/2004	6.00	6.00					1862m	South East
GW114985	10BL604947			Monitoring Bore	Monitoring Bore		21/06/2011	6.00	6.00					1862m	West
GW111919	10BL602004	Spear	Private	Monitoring Bore	Monitoring Bore		01/01/2007	7.00	7.00		90.00	0.200		1867m	South West
GW105485	10BL162140, 10WA114713	Bore		Recreation (groundwater)	Recreation (groundwater)		25/09/2003	11.50	11.50		7.20	0.500		1869m	North East
GW106554	10BL162310, 10WA113400	Spear	Private	Domestic	Domestic		13/11/2004	6.00	6.00	Good	3.00	0.500		1870m	South East
GW107612	10BL164378, 10WA113786	Spear	Private	Domestic	Domestic		18/12/2004	12.81	12.81	Good	10.68	1.000		1878m	South East
GW107142	10BL165146, 10WA113926	Spear	Private	Domestic	Domestic		20/06/2005	17.80	17.80		11.55	1.000		1885m	South East
GW101037	10BL158242, 10WA113209	Spear	Private	Domestic	Domestic		24/11/1997	4.88	4.88	Good		1.000		1886m	South
GW109503	10BL601554	Well	Private	Monitoring Bore	Monitoring Bore		01/03/2007	5.20			2.24			1887m	North West
GW105969	10BL162735, 10WA113479	Spear	Private	Domestic	Domestic		25/05/2006	9.46	9.46	Good	7.01	1.000		1889m	South East
GW107129	10BL164723, 10WA113842	Spear	Private	Domestic	Domestic		11/05/2005	12.81	12.81	Good	7.32	1.000		1903m	South East
GW026482	10BL018808	Spear	Private	Domestic	General Use		01/01/1966	5.40	5.50	Good				1905m	South

GW No.	Licence No	Work Type	Owner Type	Authorised Purpose	Intended Purpose	Name	Complete Date	Final Depth (m)	Drilled Depth (m)	Salinity (mg/L)	SWL (m)	Yield (L/s)	Elev (AHD)	Dist	Dir
GW108 229	10BL600 466, 10WA11 4152	Spear	Private	Domestic	Domestic		06/08/2006	17.00	17.00					1907m	South East
GW101 225	10BL158 321, 10WA11 3222	Spear	Private	Domestic	Domestic		09/12/1997	6.00	6.00	Good	3.05	1.000		1913m	South East
GW112 181	10BL158 267	Bore	Private	Monitoring Bore	Monitoring Bore		01/03/1999	30.00	30.00					1919m	North East
GW104 890	10BL161 843, 10BL162 062, 10CA11 4621	Bore	Other Govt	Irrigation, Recreation (groundwater), Test Bore	Irrigation		19/06/2003	25.00	25.80	104	0.90	1.000		1922m	East
GW113 251	10WA11 8703	Spear	Private	Domestic	Domestic		01/01/2000	7.50	7.50		4.00	0.200		1923m	South East
GW110 458	10BL603 007	Well	Private	Monitoring Bore	Monitoring Bore		01/05/2009	2.80	2.80		2.30			1934m	South West
GW109 502	10BL601 554	Well	Private	Monitoring Bore	Monitoring Bore		01/03/2007	6.40			2.18			1935m	North West
GW103 644	10BL159 632, 10WA11 3294	Bore	Private	Domestic	Domestic		03/04/2000	7.00	7.00					1935m	South East
GW108 805	10BL601 712, 10WA11 4407	Spear	Private	Domestic	Domestic		01/01/2007	20.00			15.00	1.000		1936m	South East
GW104 969	10BL160 301, 10WA11 3307	Bore	Private	Domestic	Domestic		27/11/2001	6.00	6.00		3.00	1.000		1940m	South East
GW102 611	10BL159 396, 10WA11 3286	Bore		Domestic	Domestic		25/09/1999	6.00	6.00					1941m	South East
GW047 544	10BL108 893, 10CA11 4623	Bore	Private	Industrial, Irrigation, Recreation (groundwater)	Industrial, Irrigation		01/07/1978	23.00	23.00					1945m	South East
GW107 417	10BL164 727, 10WA11 3844	Spear	Private	Domestic	Domestic		12/10/2005	7.00	7.00	Good	5.00	0.500		1946m	South East
GW107 327	10BL165 206, 10WA11 3935	Spear	Private	Domestic	Domestic		22/07/2005	7.00	7.00	Good	5.00	0.500		1949m	South East
GW047 542	10BL110 201, 10CA11 4623	Bore	Private	Industrial, Irrigation, Recreation (groundwater)	Industrial, Irrigation		01/01/1978	30.50	30.50					1952m	South East
GW100 493	10BL157 767, 10WA11 3175	Spear	Private	Domestic	Domestic		08/11/1996	9.75	9.75	Fresh	5.80			1953m	South
GW110 780	10BL601 147, 10WA11 4289	Spear	Private	Domestic	Domestic		10/02/2010	23.00	23.00		17.00	1.000		1953m	South East
GW103 124	10BL156 139, 10CA11 4621	Excavation		Irrigation, Recreation (groundwater)	Recreation (groundwater)		01/01/1995	75.00	75.00			40.000		1957m	East
GW110 448	10BL602 895, 10WA11 4553	Spear	Private	Domestic	Domestic		28/02/2009	9.00	9.00	Other	5.00	1.000		1966m	South East
GW040 223		Spear	Private		Recreation (groundwater)			7.00	7.15				28.37	1968m	South East

GW No.	Licence No	Work Type	Owner Type	Authorised Purpose	Intended Purpose	Name	Complete Date	Final Depth (m)	Drilled Depth (m)	Salinity (mg/L)	SWL (m)	Yield (L/s)	Elev (AHD)	Dist	Dir
GW101967	10BL158599, 10WA113257	Bore		Domestic	Domestic		28/04/1998	7.00	7.00					1969m	South East
GW109117	10BL602224, 10WA114465	Spear	Private	Domestic	Domestic		25/07/2008	9.00						1970m	South East
GW108700	10BL601663, 10WA114403	Spear	Private	Domestic	Domestic		12/05/2007	7.93	7.93	Good	3.96	1.000		1972m	South East
GW107614	10BL164804, 10WA113863	Spear	Private	Domestic	Domestic		24/10/2005	6.00	6.00	Good	3.00	0.500		1979m	South East
GW109052	10BL602180, 10WA114460	Spear	Private	Domestic	Domestic		15/07/2008	10.00						1980m	South East
GW100813	10BL156314, 10WA113035	Spear	Private	Domestic	Domestic		25/11/1994	10.98	10.98	Good	7.93	0.800		1984m	South
GW109490	10BL164954, 10WA113897	Bore	Private	Domestic	Domestic		21/04/2005	18.00	18.00	Good	12.00	0.400		1991m	South East
GW109501	10BL601554	Well	Private	Monitoring Bore	Monitoring Bore		01/03/2007	6.00			2.30			1993m	North West
GW101453	10BL158478, 10WA113246	Spear	Private	Domestic	Domestic		03/02/1998	6.00	6.00					1995m	South East
GW024023	10BL018142	Spear	Private	Domestic	General Use		01/05/1966	8.20	8.20	Good				1996m	South
GW023117	10BL016870, 10WA112849	Spear	Private	Domestic	General Use		01/11/1965	6.00	6.10					1998m	South East

Borehole Data Source : NSW Department of Primary Industries - Office of Water / Water Administration Ministerial Corporation for all bores prefixed with GW. All other bores © Commonwealth of Australia (Bureau of Meteorology) 2015. Creative Commons 3.0 © Commonwealth of Australia <http://creativecommons.org/licenses/by/3.0/au/deed.en>

# Hydrogeology & Groundwater

923-935 Bourke Street, Waterloo, NSW 2017

## Driller's Logs

Drill log data relevant to the boreholes within the dataset buffer:

Groundwater No	Drillers Log	Distance	Direction
GW111960	0.00m-1.60m FILL, SILTY SAND,GREY/BROWN 1.60m-2.80m CLAY,DENSE FINE GRAIN,YELLOW BROWN 2.80m-6.60m SAND,SILTY,DENSE LIGHT BROWN	30m	West
GW111959	0.00m-1.20m FILL, DENSE FINE GRAINED/BROWN 1.20m-2.20m CLAY SILTY,DENSE,RED/BROWN 2.20m-3.00m CLAY SILTY SANDY,DENSE, DARK BROWN 3.00m-3.50m SAND SILTY,DENSE FINE GRAINED 3.50m-5.60m SAND,DENSE,FINE GRAINED L/BROWN 5.60m-6.00m CLAY,DENSE,FINE GRAINED RED/YELLOW	76m	West
GW109750	0.00m-0.10m CONCRETE 150mm 0.10m-0.30m SANDY GRAVEL,LOOSE,SLIGHTLY MOIST 0.30m-3.00m SAND,GREY,LOOSE,MOIST TO SATURATED,WELL,ROUNDED AND GRADED 3.00m-3.50m CLAY,LIGHT GREY,VERY STIFF,SLIGHTLY MOIST TO MOIST,M/H PLASTICITY	146m	North
GW109745	0.00m-1.20m SANDY GRAVEL,BLACK,WHITE,ORANGE,LOOSE,MOIST WITH ASH,CONCRETE,BRICK AND SANDSTONE 1.20m-2.80m SAND,GREY TO ORANGE,BROWN,LOOSE TO DENSE,MOIST TO SATURATED,WELL GRADED 2.80m-3.00m CLAYEY SAND,ORANGE,BROWN,DENSE,SATURATED,WELL GRADED 3.00m-3.50m CLAY,GREY/RED,VERY STIFF,MOIST,LOW PLASTICITY.	147m	North
GW109749	0.00m-1.00m SANDY GRAVEL (FILL),BLACK/BROWN,LOOSE,MOIST 1.00m-2.50m SAND,GREY,LOOSE,VERY MOIST TO SATURATED WELL ROUNDED & GRADED 2.50m-3.30m SILTY SAND,BROWN,TO GREY,VERY DENSE,SATURATED 3.30m-4.20m SAND,VERY DENSE,BROWN,SATURATED,COFFEE ROCK 4.20m-4.50m SILTY CLAY,DARK GREY,VERY STIFF,MOIST,LOW PLASTICITY	169m	North
GW111406	0.00m-0.12m CONCRETE SLAB 0.12m-0.60m GRAVELLY SILT,DARK BROWN,DRY,LOOSE 0.60m-1.20m GRAVELLY CLAY,FILL,ORANGE BROWN 1.20m-2.30m SILTY SAND,LIGHT GREY/BROWN 2.30m-2.60m CLAY DARK GREY,VERY MOIST 2.60m-3.40m SANDY CLAY DARK GREY 3.40m-4.50m CLAY LIGHT BROWN,TO L/GREY 4.50m-4.80m CLAY RED BROWN,MOIST,L/PLASTICITY,HARD	174m	North East
GW109744	0.00m-0.60m SANDY GRAVEL,FILL,BLACK,RED,BROWN,LOOSE,MOIST/BRICK/SANDSTONE 0.60m-0.80m SILTY SAND,BLACK,LOOSE,MOIST 0.80m-2.00m SAND,GREY/BROWN,LOOSE,MOIST TO SATURATED,WELL ROUNDED 2.00m-3.60m SILTY SAND,ORANGE,BROWN TO BLACK,SATURATED,WITH PEAT 3.60m-4.00m SANDY CLAY,LIGHT GREY,MOIST,HIGH PLASTICITY	177m	North
GW109746	0.00m-1.00m GRAVELY SAND,FILL,BROWN/RED,LOOSE,MOIST,CONCRETE,SANDSTONE 1.00m-2.40m SAND,GREY TO ORANGE, BROWN,LOOSE,MOIST TO SATURATED 2.40m-2.80m SILTY SAND,BLACK,LOOSE,SATURATED 2.80m-3.80m SAND,BROWN,LOOSE,SATURATED,WELL ROUNDED,WELL GRADED 3.80m-4.20m CLAY,GREY,VERY STIFF,SLIGHTLY MOIST TO MOIST, LOW PLASTICITY.	177m	North
GW109752	0.00m-0.80m SANDY SILT WITH GRAVEL,BLACK,BROWN,RED,SOFT,SLIGHTLY MOIST 0.80m-1.00m BLACK STAINED FILL 1.00m-2.80m SAND,BROWN,LOOSE TO DENSE,VERY MOIST TO SATURATED,WELL ROUNDED AND GRADED 2.80m-3.40m CLAY,LIGHT GREY,VERY STIFF,MOIST,M/H PLASTICITY,MINOR SAND	182m	North East
GW109747	0.00m-0.10m CONCRETE 140mm 0.10m-0.30m SANDY CLAY WITH GRAVEL,FILL,LIGHT BROWN,SOFT,MOIST 0.30m-0.50m CONCRETE 130mm 0.50m-0.70m SANDY CLAY WITH GRAVEL,FILL,BROWN,ORANGE,RED,SOFT,MOIST 0.70m-3.20m SAND,GREY,LOOSE,MOIST TO SATURATED,WELL ROUNDED,WELL GRADED 3.20m-3.40m SANDY CLAY,YELLOW,BROWN,SOFT,SATURATED 3.40m-3.80m CLAY,GREY,RED,STIFF,SLIGHTLY MOIST,LOW PLATICITY,MINOR SAND	187m	North

Groundwater No	Drillers Log	Distance	Direction
GW111081	0.00m-0.25m CONCRETE SLAB 0.25m-0.90m SAND, FILL, DRY, GREY, NO ODOUR 0.90m-2.80m SILTY SAND, GRAVEL BITS, VERY MOIST, BROWN 2.80m-3.40m SANDY SILT, GRAVEL BITS 3.40m-4.00m SANDY SILT, MOIST, DARK BROWN	191m	North East
GW109751	0.00m-0.10m CONCRETE 120mm 0.10m-0.90m SANDY GRAVEL, FILL, BROWN, LOOSE, SLIGHTLY MOIST 0.90m-1.50m SAND, GREY TO BROWN, LOOSE TO DENSE, MOIST TO VERY MOIST 1.50m-1.90m HUMIC CEMENTED SAND (COFFEE ROCK) 1.90m-3.20m SAND, RED, BROWN TO BROWN, LOOSE TO DENSE, V/MOIST TO SATURATED 3.20m-3.50m CLAY, YELLOW BROWN, VERY STIFF, MOIST, M/TO HIGH PLASTICITY/SAND	194m	North
GW111080	0.00m-0.20m CONCRETE SLAB 0.20m-0.60m SAND, FILL, MOIST, BROWN 0.60m-2.00m SILTY SAND, MOIST, BROWN, SLIGHT ODOUR 2.00m-4.00m SANDY SILT, SATURATED, L/PLASTICITY, GREY BLACK 4.00m-4.50m SANDY CLAY, MOIST, M/PLASTICITY 4.50m-5.00m CLAY, HIGH PLASTICITY, VERY MOIST, GREY	194m	North East
GW111405	0.00m-0.13m CONCRETE SLAB 0.13m-0.25m SAND FILL, LIGHT ORANGE BROWN 0.25m-0.85m GRAVELLY SAND, FILL, BLACK, MOIST, VERY DENSE 0.85m-1.10m GRAVELLY CLAY (FILL) 1.10m-1.20m SAND FILL RED BROWN 1.20m-2.30m SILTY SAND, FILL, MINOR CLAY 2.30m-3.30m SAND, DARK BROWN, SATURATED, M/GRAINED 3.30m-4.00m SILTY SAND LIGHT GREY 4.00m-4.80m CLAY LIGHT GREY, MOIST, MED. TO HIGH PLASTICITY	197m	North East
GW109748	0.00m-0.20m CONCRETE 160mm 0.20m-0.40m SANDY SILT WITH GRAVEL, FILL, BROWN, SOFT, SLIGHTLY MOIST TO MOIST 0.40m-3.20m SAND, YELLOW, BROWN, LOOSE, MOIST TO SATURATED, WELL ROUNDED 3.20m-3.80m CLAY, GREY, RED, SOFT TO STIFF, MOIST, LOW TO MEDIUM PLASTICITY, WITH MINOR SAND	203m	North East
GW111016	0.00m-0.20m CONCRETE 180 mm 0.20m-1.00m SAND, GRAVELLY CLAYEY, FILL, SANDSTONE 1.00m-3.40m SAND, SILTY, MEDIUM, DENSE, MOIST 3.40m-3.50m SAND, DENSE, SATURATED, YELLOW, MINOR CLAY 3.50m-4.40m SAND, CLAYEY, LOOSE TO MED. DENSE 4.40m-4.50m CLAY, GRAVELLY SILTY, FIRM, VERY MOIST	270m	North
GW111014	0.00m-0.20m CONCRETE 0.20m-3.70m SAND 3.70m-6.10m SILTY SAND 6.10m-6.50m CLAY, GRAVELLY, SANDY, MOIST, IRONSTONE, GRAVEL	299m	North East
GW111015	0.00m-0.30m CONCRETE 0.30m-1.00m SAND, GRAVELLY, SILTY, SANDSTONE AND ASH 1.00m-3.50m SAND, SILTY, M/DENSE 3.50m-4.40m SAND, GRAVELLY, DENSE, SATURATED, YELLOW 4.40m-4.80m SILTY SAND 4.80m-5.40m SAND, GRAVELLY, DENSE, SATURATED, YELLOW 5.40m-6.60m SAND, CLAYEY, MEDIUM DENSE, PALE, GREY 6.60m-7.00m CLAY, SANDY, SILTY, STIFF, MOIST	301m	North East
GW111434	0.00m-0.50m FILL, SILTY SAND, FINE TO MEDIUM GRAINED 0.50m-2.00m SAND, FINE TO MEDIUM GRAINED, BROWN, TRACE OF SILT 2.00m-8.00m SAND FINE TO MEDIUM GRAINED, BROWN	409m	North East
GW037956	0.00m-2.59m Made Ground 2.59m-3.04m Sand Grey 3.04m-5.02m Sand Yellow Clean 5.02m-6.40m Sand Yellow Clean Wet 6.40m-7.84m Sand Hard Cemented Very Fine 7.84m-7.92m Sand Hard Cemented 7.92m-10.51m Sand Yellow Water Supply 10.51m-11.73m Sand Dirty Water Supply 11.73m-11.81m Sand Hard Cemented 11.81m-13.56m Sand Grey Dirty Water Supply 13.56m-15.24m Sand Yellow Clean 15.24m-15.84m Clay Organic 15.84m-18.13m Sand Grey Water Supply 18.13m-20.11m Sand White Clean Water Supply 20.11m-21.10m Clay Dark Grey Water Supply	449m	North East
GW111433	0.00m-2.00m FILL, SILTY, GRAVELLY SAND 2.00m-7.00m SAND, LIGHT BROWN, GREY, BROWN	476m	North East
GW108245	0.00m-0.75m SANDSTONE ROCKS & FILL 0.75m-2.00m SAND AND RUBBISH 2.00m-5.00m SAND AND HEAVY PEAT 5.00m-13.00m SAND 13.00m-19.90m SAND WITH PEAT LAYERS 19.90m-20.80m SANDSTONE GREY	487m	North East



Groundwater No	Drillers Log	Distance	Direction
GW017870	0.00m-5.18m Made Ground 5.18m-6.70m Sand Dry Packed 6.70m-8.83m Sand White Water Supply 8.83m-10.05m Sand 10.05m-10.97m Sand Hard Cemented 10.97m-13.10m Sand Dirty Water Supply 13.10m-14.63m Sand Grey Water Supply 14.63m-14.93m Sand Grey Peaty 14.93m-16.76m Sand Grey Water Supply 16.76m-17.98m Clay	560m	North East
GW017869	0.00m-1.82m Made Ground 1.82m-3.65m Sand Dry Water Supply 3.65m-10.97m Sand Water Supply 10.97m-11.58m Clay Sandy Peat 11.58m-12.19m Sand Grey Water Supply 12.19m-12.80m Sand Grey Dirty Water Supply 12.80m-13.71m Sand Grey Peaty Water Supply 13.71m-14.93m Sand Dirty Water Supply 14.93m-16.15m Sand Water Supply Clay Peat 16.15m-16.45m Sand Water Supply 16.45m-16.76m Clay Water Supply 16.76m-17.37m Sand Grey Clean Water Supply 17.37m-17.98m Peat	585m	North East
GW104266	0.00m-2.60m BLACK SANDY CLAY/ROCK FILL 2.60m-4.60m DARK GREY SANDY CLAY/GRAVEL 4.60m-6.60m LT. BROWN FINE SAND 6.60m-8.60m LIGHT BROWN FINE SAND 8.60m-10.60m WHITE FINE SAND 10.60m-12.60m WHITE FINE SAND 12.60m-14.60m WHITE SANDY CLAY 14.60m-16.60m BROWN SANDY CLAY 20% 16.60m-18.60m BROWN SANDY CLAY 50% 18.60m-20.60m BROWN SANDY CLAY 70% 20.60m-22.60m PEAT 22.60m-24.60m DENSE PEAT 24.60m-26.60m DENSE PEAT 26.60m-28.60m LIGHT PEAT 28.60m-30.60m GREY CLAY 30.60m-32.60m GREY CLAY 32.60m-34.60m SANDY CLAY 34.60m-35.60m WEATHERED GREY TO HARD SANDSTONE	599m	East
GW048937	0.00m-2.74m Made Ground 2.74m-12.19m Sand Light Brown Water Supply 12.19m-13.72m Sand Dirty Water Supply 13.72m-16.76m Sand Dirty Clay Bands Interlayered Water Supply 16.76m-17.98m Sand Water Supply 17.98m-22.71m Sand White Water Supply 22.71m-24.38m Clay Grey	602m	East
GW017340	0.00m-15.24m Made Ground Sand 15.24m-18.59m Clay Water Supply Sand Peaty	612m	North East
GW107134	0.00m-7.00m sand	623m	South East
GW107133	0.00m-7.00m sand	627m	South East
GW107135	0.00m-7.00m Sand	659m	South East
GW071907	0.00m-3.00m SANDY CLAY 3.00m-8.50m CLAY 8.50m-24.00m SHALE 24.00m-24.50m SANDSTONE GREY 24.50m-24.70m SANDSTONE GREY FRACTURED 24.70m-44.00m SANDSTONE GREY 44.00m-55.00m SANDSTONE QUARTZ 55.00m-55.50m SANDSTONE GREY FRACTURED 55.50m-82.00m SANDSTONE GREY 82.00m-85.00m SANDSTONE QUARTZ 85.00m-128.00m SANDSTONE GREY 128.00m-130.00m SANDSTONE QUARTZ 130.00m-138.00m SANDSTONE GREY 138.00m-154.00m SANDSTONE QUARTZ 154.00m-180.00m SANDSTONE GREY	692m	North West

Groundwater No	Drillers Log	Distance	Direction
GW104125	0.00m-1.00m SAND,LT,BROWN,LOAMY 1.00m-5.30m SAND,LT,BROWN 5.30m-8.10m SAND,LT BROWN 8.10m-14.20m PEAT,BLACK 14.20m-15.20m SAND, WHITE 15.20m-18.00m PEAT,BLACK 18.00m-22.00m CLAY,GREY,SANDY	700m	South East
GW106004	0.00m-0.30m fill 0.30m-10.80m sand 10.80m-11.50m sand, peat 11.50m-16.50m sand 16.50m-17.00m sand, peat 17.00m-19.00m sand 19.00m-21.00m peat 21.00m-23.20m peat, sand	711m	South East
GW114895	0.00m-0.15m CONCRETE 0.15m-1.20m FILL, SANDY CLAY WITH GRAVELS 1.20m-1.80m SAND YELLOW WHITE 1.80m-2.40m SAND YELLOW MEDIUM GRAINED 2.40m-2.90m SAND LIGHT BROWN MED. GRAINED 2.90m-6.00m SAND GREY WHITE BECOM. SATURATED AT 4.5m	753m	West
GW017342	0.00m-0.30m Made Ground 0.30m-2.74m Sand Peaty 2.74m-2.89m Peat 2.89m-7.31m Sand Grey Oozy Wet 7.31m-10.05m Sand Water Supply 10.05m-13.25m Sand Grey Water Supply 13.25m-14.17m Peat 14.17m-14.32m Clay Grey 14.32m-15.54m Sand Grey Water Supply	784m	South West
GW105747	0.00m-8.23m sand, unconsolidated	794m	South East
GW111958	0.00m-0.32m CONCRETE 0.32m-1.40m FILL, LOOSE,DARK GREY/BLACK CLAYEY SAND AND SANDSTONE 1.40m-6.00m SAND, LOOSE WHITE FINE GRAINED	808m	West
GW017684	0.00m-2.43m Sand Peaty Fossils:peat 2.43m-6.40m Sand White Water Supply 6.40m-6.70m Sand Hard Cemented 6.70m-10.05m Sand Light Yellow Water Supply 10.05m-10.66m Clay White Grey 10.66m-11.58m Sand Grey Water Supply 11.58m-12.19m Clay Grey Some Peaty 12.19m-14.93m Sand Grey Water Supply	843m	South West
GW024118	0.00m-0.91m Sand Black 0.91m-3.04m Sand White Water Supply	843m	South East
GW106030	0.00m-1.00m fill 1.00m-4.00m sand, small rocks 4.00m-8.80m sand 8.80m-8.90m peat 8.90m-9.70m sand 9.70m-11.30m peat & sand 11.30m-13.10m sand 13.10m-13.20m peat 13.20m-14.70m sand 14.70m-14.80m peat 14.80m-19.90m sand 19.90m-20.40m clay 20.40m-20.50m sandstone	872m	South East
GW109789	0.00m-0.10m CONCRETE 0.10m-2.00m FILL,MAINLY GRAVEL,COARSE SAND AND SILTY CLAY 2.00m-3.00m CLAY,SILTY,GREY,GREEN, SOFT, DAMP, LOW PLASTICITY 3.00m-5.00m WEATHERED SHALE,GREY,DARK RED,FIRM, DAMP	895m	South West
GW109790	0.00m-0.10m CONCRETE ,TWO LAYERS 0.10m-1.00m FILL,VARIOUS COLOURS/MATERIALS,DAMP,GRAVELLY SAND 1.00m-2.00m FILL,VARIOUS MATERIALS,DARK GREY,DAMP TO MOIST 2.00m-3.00m CLAY,LIGHT BROWN,GREY,DAMP,FIRM TO SOFT 3.00m-4.00m WEATHERED SHALE.GREY/DARK RED,DAMP,FIRM	902m	South West
GW112478	0.00m-1.80m Fil; grey-brown, fine-medium graied, gravelly Sand 1.80m-4.50m Clay; sandy, grey-brown, stiff, high plasticity	914m	South West
GW100546	0.00m-14.50m BOTANY BAY SANDS	917m	North East
GW106058	0.00m-7.50m sand	917m	South East

Groundwater No	Drillers Log	Distance	Direction
GW013629	0.00m-0.60m Topsoil Sandy 0.60m-12.19m Sand White Some Hard Cemented 12.19m-16.76m Sand 16.76m-16.91m Clay Seams 16.91m-21.64m Sand Water Supply 21.64m-21.94m Peat	919m	South East
GW109791	0.00m-0.20m CONCRETE 0.20m-2.00m FILL,MAINLY SAND,SOME BRICK AND GRAVEL 2.00m-3.00m FILL,MAINLY SAND, SOME CLAY, BROWNISH YELLOW TO BLACK 3.00m-4.10m CLAY,YELLOWISH BROWN,DAMP,FIRM,MEDIUM PLATICITY	919m	South West
GW109792	0.00m-0.20m CONCRETE 0.20m-1.00m FILL,BRICKS,SAND,GRAVELS,DAMP-WET 1.00m-1.50m FILL,MAINLY SAND,BROWN,LOOSE,DAMP 1.50m-2.50m FILL,SAND,GRAVEL,BROWN, DAMP TO MOIS 2.50m-3.50m SILT,SANDY,GREY,DAMP,SOFT 3.50m-4.20m CLAY,REDDISH BROWN,DAMP,FIRM,MEDIUM PLASTICITY	939m	South West
GW106083	0.00m-0.50m fill 0.50m-11.20m sand 11.20m-11.30m peat 11.30m-19.20m sand 19.20m-20.00m peat siff 20.00m-20.10m sandstone,	940m	South East
GW106192	0.00m-0.30m topsoil 0.30m-2.20m sand, yellow 2.20m-2.30m rock, coffee 2.30m-4.50m sand, brown 4.50m-6.00m sand, grey	943m	West
GW106110	0.00m-1.80m fill 1.80m-9.00m sand 9.00m-10.50m sand, peat 10.50m-21.00m sand 21.00m-23.20m peat heavy	946m	South East
GW111486	0.00m-0.10m FILL CONCRETE CORE 0.10m-0.50m GRAVEL AND SAND ,MINOR CLAY 0.50m-2.00m SAND NATURAL BROWN M/GRAINED	949m	South
GW203386	0.00m-0.05m Fill; Asphalt 0.05m-1.10m Sand; Fill, brown sand with a trace of sandstone pieces/gravel, fine to medium grained, dry 1.10m-2.80m Sand; grey, fine grained, moist from 2m, saturated @ 2.5m	955m	South
GW203387	0.00m-0.40m Sand; fill, red/brown with a trace of sandstone gravels, fine to medium grained 0.40m-1.00m Sand, Silty; fille, dark brown silty sand, fine grained with some bricks & pieces, dry 1.00m-3.00m Sand; natural light grey/white sand, fine grained, dry 3.00m-7.00m Sand; natural, light grey/white sand, fine grained, moist - saturated	955m	South
GW112480	0.00m-3.20m Fill; gravelly clayey Sand, grey-brown, heterogeneous, damp, fine-medium grained, poorly sorted 3.20m-4.60m Fill; Sand, grey-rown, homogenous, damp, fine-medium grained, well sorted 4.60m-7.00m Clay, Silty; grey & brown, mottled, homogenous, stiff, high plasticity	956m	South West
GW111487	0.00m-0.10m FILL CONCRETE CORE 0.10m-0.50m GRAVEL AND SAND 0.50m-2.40m SAND,NATURAL BROWN,M/GRAINED	960m	South
GW108653	0.00m-12.00m sand	962m	South East
GW108846	0.00m-8.00m sand	971m	South East
GW112479	0.00m-3.70m Fill; gravelly clayey Sand, grey-brown, fine-medium grained, poorly sorted 3.70m-5.50m Fill; Sand, dark grey, fine-medium grained, well sorted, homogenous 5.50m-7.00m Clay, Silty; mottled grey & brown, stiff, high plasticity, homogenous	972m	South West
GW111488	0.00m-0.10m FILL,CONCRETE CORE 0.10m-1.00m FILL,GRAVELLY ROAD BASE,GREY,SAND BROWN 1.00m-1.60m CLAY SANDY,GRAVELLY,BROWN,DRY,SAND M/GRAINED 1.60m-3.00m SAND NATURAL,YELLOW,FINE TO MED.GRAINED	973m	South
GW023585	0.00m-4.57m Sand Water Supply	978m	South East
GW017729	0.00m-30.48m Sand Water Supply	981m	East

Groundwater No	Drillers Log	Distance	Direction
GW042834	0.00m-1.22m Made Ground 1.22m-10.36m Sand White 10.36m-21.95m Sand White Light Water Supply 21.95m-23.16m Peat Sand Water Supply 23.16m-29.87m Sand Grey Water Supply 29.87m-30.48m Sand Grey Clay Water Supply 30.48m-31.09m Clay Grey	981m	East
GW203385	0.00m-0.05m Fill; Asphalt 0.05m-1.10m Sand; Fill, brown sand with a trace of sandstone gravels, fine to medium grained, dry 1.10m-2.80m Sand; grey, fine, grained, moist from 2m, saturated @ 2.5m 2.80m-3.50m Peat; black peat, saturated 3.50m-6.20m Sand; dark brown, natural	981m	South
GW100939	0.00m-5.50m UNCONSOLIDATED ALL SANDS	990m	South East
GW106856	0.00m-7.93m sand, unconsolidated	990m	South East
GW108632	0.00m-7.32m sand	1006m	South East
GW108491	0.00m-0.30m Topsoil 0.30m-6.50m Sand, yellow 6.50m-7.00m Sand, dark grey	1008m	South East
GW105525	0.00m-2.75m SANDY CLAY, SOIL LAND FILL 2.75m-5.49m UNCONSOLIDATED ALL SANDS	1010m	North East
GW104834	0.00m-5.79m UNCONSOLIDATED ALL SANDS	1015m	South East
GW100359	0.00m-5.50m ALL SAND UNCONSOLIDATED	1021m	South East
GW072622	0.00m-1.00m FILL, ROCKS & SAND 1.00m-1.50m YELLOW SAND 1.50m-2.80m PEATY SAND 2.80m-8.30m YELLOW SAND 8.30m-11.00m DARK BROWN PEATY SAND 11.00m-11.50m BLACK PEATY SAND 11.50m-14.20m BROWN PEATY SAND 14.20m-15.30m PEAT 15.30m-16.00m STIFF GREY CLAY	1036m	South
GW114917	0.00m-9.15m UNCONSOLIDATED ALL SANDS	1044m	South East
GW051728	0.00m-1.00m Made Ground 1.00m-3.80m Sand Fine-medium Some Fine 3.80m-8.30m Sand Greyish Grey Fine-medium	1054m	South
GW106602	0.00m-6.10m sand, unconsolidated	1055m	South East
GW106093	0.00m-5.18m sand, unconsolidated	1059m	South East
GW017356	0.00m-30.48m Sand Water Supply	1082m	North East
GW110539	0.00m-10.00m SAND	1082m	South East
GW025718	0.00m-3.65m Sand Water Supply	1083m	South East
GW110270	0.00m-0.30m TOPSOIL 0.30m-3.00m YELLOW SAND 3.00m-5.00m SAND, DARK BROWN 5.00m-6.00m SAND, LIGHT BROWN	1085m	South East
GW106182	0.00m-0.30m topsoil 0.30m-3.00m sand, brown silty 3.00m-4.00m sand, light brown	1097m	South East
GW072787	0.00m-5.50m Unconsolidated Sand	1098m	South East
GW106772	0.00m-5.00m sand	1103m	South East
GW112397	0.00m-7.32m UNCONSOLIDATED ALL SAND	1104m	South East
GW105134	0.00m-5.00m SAND	1106m	South East

Groundwater No	Drillers Log	Distance	Direction
GW051725	0.00m-0.70m Made Ground 0.70m-3.50m Sand Dark Brown Fine-medium 3.50m-8.00m Sand Greyish Light Brown Fine-medium	1111m	South
GW112385	0.00m-5.49m UNCONSOLIDATE ALL SANDS	1112m	South East
GW107551	0.00m-6.71m Sand, unconsolidated	1113m	South East
GW105575	0.00m-7.00m sand	1124m	South East
GW017345	0.00m-0.60m Made Ground 0.60m-2.43m Sand Grey 2.43m-2.74m Wood 2.74m-4.26m Sand Wood 4.26m-6.70m Sand White Hard 6.70m-7.92m Sand White Hard Clay 7.92m-13.41m Sand Water Supply 13.41m-13.71m Clay	1130m	South
GW107603	0.00m-7.00m sand	1132m	South East
GW051729	0.00m-0.80m Made Ground 0.80m-1.80m Sand Light Brown Fine-medium Some Fine 1.80m-5.70m Sand Dark Brown Fine-medium 5.70m-8.50m Sand Light Brown Fine-medium	1133m	South
GW051726	0.00m-0.80m Made Ground 0.80m-3.20m Sand Grey Yellow Yellowish Fine-medium Interlayere 3.20m-8.00m Sand Light Brown Grey Fine-medium	1135m	South
GW105440	0.00m-5.18m UNCONSOLIDATED ALL SANDS	1148m	South East
GW107213	0.00m-0.30m topsoil 0.30m-1.50m sand, grey 1.50m-3.40m sand, brown 3.40m-6.00m sand, yellow	1150m	South East
GW038046	0.00m-0.30m Sand 0.30m-0.91m Rubble 0.91m-9.14m Sand 9.14m-12.19m Sand Water Supply 12.19m-13.71m Sand White Water Supply 13.71m-18.89m Sand Water Supply 18.89m-19.81m Sand Clay Bands 19.81m-24.38m Sand White Water Supply 24.38m-24.39m Clay Sandy	1152m	East
GW051727	0.00m-0.60m Made Ground 0.60m-4.60m Sand Yellow Dark Brown Fine-medium 4.60m-8.00m Sand Light Brown Fine-medium	1165m	South
GW108440	0.00m-0.30m Topsoil 0.30m-3.50m Sand, yellow 3.50m-5.00m Sand, grey	1169m	South East
GW051730	0.00m-3.30m Sand Reddish Fine-medium Some Fine 3.30m-8.30m Sand Greyish Light Brown Fine-medium	1171m	South
GW105040	0.00m-8.00m SAND	1185m	South East
GW106028	0.00m-0.30m topsoil 0.30m-3.00m sand, yellow 3.00m-5.00m sand, brown	1186m	South East
GW105019	0.00m-0.30m SANDY TOPSOIL 0.30m-6.50m FILL,SAND,BRICKS 6.50m-9.60m LIGHT BROWN SAND 9.60m-18.00m WHITE BEACH SAND 18.00m-24.00m YELLOW SAND 24.00m-26.50m YELLOW SAND/SILTY 26.50m-27.50m YELLOW SAND MORE SILTY 27.50m-30.00m SOFT SANDSTONE	1202m	East
GW023275	0.00m-5.79m Sand Water Supply	1217m	South
GW108734	0.00m-6.10m sand	1221m	South East
GW111557	0.00m-8.00m ALL SAND	1230m	South East

Groundwater No	Drillers Log	Distance	Direction
GW026142	0.00m-5.18m Sand Rubble 5.18m-12.49m Sand White Wet Clean Water Supply 12.49m-12.51m Peat Sandy Clay	1233m	South
GW110538	0.00m-8.00m SAND	1234m	South East
GW100293	0.00m-0.80m FILL 0.80m-12.80m YELLOW SAND 12.80m-15.20m WHITE SILTY SAND 15.20m-18.00m YELLOW SAND W.B. 18.00m-19.00m YELLOW SILTY SAND 19.00m-20.00m DECOMPOSED SANDSTONE	1243m	East
GW108418	0.00m-6.00m sand	1244m	South East
GW105492	0.00m-6.71m UNCONSOLIDATED ALL SANDS	1252m	South East
GW106328	0.00m-9.50m SAND	1267m	North East
GW027462	0.00m-0.60m Topsoil Sandy 0.60m-1.21m Sand 1.21m-2.13m Sand White 2.13m-6.40m Sand 6.40m-8.83m Sand Dark Brown Peaty 8.83m-13.10m Sand Water Supply 13.10m-14.93m Sand Grey Water Bearing 14.93m-15.84m Sand Water Supply 15.84m-16.76m Sand Clay Seams Water Supply 16.76m-19.50m Sand Water Supply 19.50m-20.72m Peat Fossils:wood	1273m	South East
GW107391	0.00m-7.01m Sand, unconsolidated	1273m	South East
GW106798	0.00m-10.00m sand	1274m	East
GW104945	0.00m-7.32m UNCONSOLIDATED ALL SANDS	1277m	South East
GW107643	0.00m-0.30m topsoil 0.30m-3.50m sand, yellow 3.50m-5.50m sand, brown 5.50m-7.00m sand, fine grey	1299m	South East
GW106945	0.00m-9.50m sand	1300m	South East
GW109946	0.00m-0.30m TOPSOIL 0.30m-3.00m SAND BROWN 3.00m-5.00m SAND YELLOW	1305m	South
GW104832	0.00m-7.32m UNCONSOLIDATED ALL SANDS	1306m	South East
GW072922	0.00m-6.70m Unconsolidated Sand	1311m	South East
GW038009	0.00m-3.65m Sand Rubble 3.65m-4.87m Sand Hard Cemented 4.87m-8.53m Sand 8.53m-10.97m Sand 8.53m-10.97m Clay Sandy Bands 10.97m-12.19m Sand Clean 12.19m-21.33m Sand Clean Water Supply 21.33m-22.86m Clay Sandy	1322m	East
GW105964	0.00m-9.50m sand	1326m	South East
GW101728	0.00m-4.58m SAND, UNCONSOLIDATED	1328m	South
GW104057	0.00m-1.00m SANDY TOPSOIL 1.00m-2.00m DIRTY WHITE SAND 2.00m-3.00m LIGHT BROWN SAND 3.00m-7.00m LIGHT YELLOW SAND 7.00m-11.00m WHITE SAND 11.00m-12.00m WHITE SAND, BLACK PEAT 12.00m-13.00m WHITE SAND 13.00m-14.00m ROCK, ORANGE FATTY SANDS & CLAY	1331m	East
GW013514	0.00m-9.14m Sand Water Supply	1333m	South

Groundwater No	Drillers Log	Distance	Direction
GW075017	0.50m-3.00m SAND, MED TO FINE GRAINED, YELLOW 3.00m-4.00m PEATY SAND 4.00m-4.50m PEAT, FINE 4.50m-13.00m SILTY SAND 13.00m-18.00m SAND, DENSE, FINE 18.00m-19.00m PEATY SAND 19.00m-21.50m PEAT, SANDY PEAT, BLACK 21.50m-22.00m SAND 22.00m-23.00m PEAT, FIRM, BLACK 23.00m-27.00m SILTY SAND 27.00m-28.00m SANDY CLAY 28.00m-28.50m WEATHERED ROCK 28.50m-29.50m BED ROCK	1342m	South East
GW106435	0.00m-12.81m sand, unconsolidated	1342m	East
GW107348	0.00m-13.42m Sand, unconsolidated	1354m	South East
GW105999	0.00m-10.68m sand, unconsolidated	1360m	South East
GW107534	0.00m-6.10m Sand, unconsolidated	1360m	South East
GW051731	0.00m-0.25m Made Ground 0.25m-2.60m Sand Yellow Fine-medium Some Fine 2.60m-8.00m Sand Greyish Grey Fine-medium	1363m	South
GW105076	0.00m-10.00m SAND	1363m	North East
GW107509	0.00m-10.00m sand	1383m	East
GW107137	0.00m-7.63m Sand, unconsolidated	1387m	South East
GW107430	0.00m-9.15m Sand, unconsolidated	1390m	South East
GW104928	0.00m-0.20m TOPSOIL 0.20m-4.50m LIGHT BROWN SAND 4.50m-9.00m LIGHT YELLOW SAND	1391m	South East
GW106537	0.00m-10.00m sand	1411m	East
GW106693	0.00m-11.29m sand	1413m	East
GW028844	0.00m-0.30m Topsoil 0.30m-4.57m Sand Yellow 4.57m-6.09m Sand Yellow 4.57m-6.09m Sandstone Decomposed Seams 6.09m-10.66m Sand White Water Supply 10.66m-13.71m Sand Clayey Water Supply 13.71m-13.73m Clay Reddish Stiff Water Supply	1445m	South
GW104525	0.00m-0.50m FILL S/S CEMENT 0.50m-4.50m SAND/ GREY TO BROWN 4.50m-4.90m SANDY PEAT / D/BROWN 4.90m-16.80m SAND: YELLOW BROWN 16.80m-17.65m PEAT D/ BROWN WITH CEMENTED SAND	1467m	East
GW017834	0.00m-1.22m Sand Dry 1.22m-1.68m Sand Hard Cemented 1.68m-2.44m Sand Some Hard Cemented 2.44m-6.10m Sand Dry Compacted 6.10m-14.17m Sand Grey Yellow Water Supply 14.17m-14.94m Rock Soft Sand Water Supply 14.94m-14.95m Clay	1468m	South
GW106730	0.00m-15.00m sand	1481m	East
GW101759	0.00m-10.98m Unconsolidated Sand	1488m	East
GW101640	0.00m-4.30m Topsoil with Fill 4.30m-6.50m Light Grey Sand 6.50m-7.00m Brown Sand 7.00m-9.60m Yellow Silty Sand 9.60m-10.50m Light Brown Sand WB 10.50m-14.80m White Sand WB 14.80m-16.60m Yellow Silty Sand 16.60m-17.90m Decomposed Sandstone	1498m	North East

Groundwater No	Drillers Log	Distance	Direction
GW105965	0.00m-9.50m SAND	1498m	East
GW024367	0.00m-2.43m Sand 2.43m-4.26m Clay Sandy Water Supply	1508m	South East
GW103691	0.00m-9.00m SAND	1520m	East
GW107336	0.00m-7.00m sand	1534m	South East
GW100268	0.00m-0.20m FILL 0.20m-4.50m YELLOW SAND 4.50m-6.00m LIGHT GREY SAND 6.00m-6.70m DARK BROWN PEATY SAND 6.70m-8.00m WHITE SAND 8.00m-12.20m YELLOW SAND- WATER BEARING 12.20m-13.00m BROWN SILTY SAND-WATER BEARING 13.00m-15.50m YELLOW SAND-HIGH WATER BEARING 15.50m-16.50m WHITE SAND (SILTY)-WATER BEARING 16.50m-18.00m DECOMPOSED SANDSTONE, GETTING HARDER	1538m	North East
GW108433	0.00m-12.81m Sand, unconsolidated	1539m	South East
GW108228	0.00m-17.00m sand	1550m	East
GW108428	0.00m-8.00m Sand	1588m	South East
GW072328	0.00m-1.00m FELT 1.00m-8.00m PEATY WHITE SAND 8.00m-9.50m BROWN PEATY SAND 9.50m-10.80m PEAT ON CLAY 10.80m-13.00m BROWN PEATY SAND 13.00m-14.00m SHALEY GREY CLAY	1598m	South West
GW110340	0.00m-0.80m FILL 0.80m-4.00m SAND	1600m	South East
GW110335	0.00m-0.20m CONCRETE 0.20m-0.80m FILL 0.80m-4.00m SAND	1601m	South East
GW017782	0.00m-1.82m Made Ground 1.82m-4.26m Peat 4.26m-4.87m Sand Peaty 4.87m-9.44m Sand 9.44m-10.36m Clay Sandy 10.36m-11.88m Sand Clay 11.88m-14.63m Sand 14.63m-15.54m Sand Clay	1608m	South West
GW110341	0.00m-0.20m CONCRETE 0.20m-0.30m FILL 0.30m-4.00m SAND	1613m	South East
GW110336	0.00m-0.50m FILL 0.50m-1.90m FILL,(POSSIBLY NATURAL) 1.90m-4.00m SAND	1615m	South East
GW107431	0.00m-7.63m Sand, unconsolidated	1616m	South East
GW110339	0.00m-0.50m FILL 0.50m-4.00m SAND	1619m	South East
GW110337	0.00m-1.00m FILL 1.00m-4.00m SAND	1621m	South East
GW110338	0.00m-0.50m FILL 0.50m-1.00m FILL POSSIBLY NATURAL SAND 1.00m-4.00m SAND	1622m	South East
GW110342	0.00m-0.20m CONCRETE 0.20m-0.60m FILL 0.60m-4.00m SAND	1624m	South East
GW107326	0.00m-9.00m sand	1631m	East
GW106913	0.00m-9.50m Sand	1635m	East
GW104872	0.00m-10.00m SAND	1652m	South



Groundwater No	Drillers Log	Distance	Direction
GW105528	0.00m-1.00m SAND,GREY,SOME GRAVEL,CLAY WET 1.00m-1.50m GRAVELLY CLAY,YELLOW BROWN 1.50m-2.50m SANDY SILT,BLACK 2.50m-4.00m SAND,L/BROWN,GREY 4.00m-5.00m SAND GREY,L/BROWN	1653m	South West
GW111307	0.00m-0.10m SOIL 0.10m-18.00m SAND	1655m	South East
GW105529	0.00m-2.00m FILL,SILTY SAND/GRAVEL 2.00m-5.00m SAND,BEIGE/BROWN/YELLOW MOT.	1676m	South West
GW108616	0.00m-18.00m sand	1693m	South
GW111164	0.00m-8.00m SAND	1693m	West
GW100466	0.00m-5.00m SAND	1702m	South
GW105527	0.00m-0.80m FILL,SANDY GRAVEL 0.80m-2.10m SAND,MEDIUM GRAINED,BROWN/YELLOW 2.10m-5.00m SAND,MEDIUM GRAINED,YELLOW/WHITE	1711m	South West
GW075018	0.00m-0.50m FILLING MATERIAL 0.50m-5.00m SAND,MED GRAINED YELLOW 5.00m-15.20m SAND,FINE GRAINED YELLOW 15.20m-19.50m SILTY SAND FINE GRAINED,GREY 19.50m-26.00m SANDY SILT 26.00m-26.50m SAND,MED GRAINED 26.50m-27.50m PEATY SAND 27.50m-29.00m CLAYEY SAND 29.00m-32.00m CLAY,SOFT,FINE 32.00m-39.50m SANDY CLAY,SOFT,MED TO FINE GRAINED 39.50m-43.00m SANDY SILT 43.00m-44.00m SANDY CLAY,SOFT	1720m	East
GW024057	0.00m-1.52m Topsoil 0.00m-1.52m Loam Sandy 1.52m-3.04m Sand Dark Brown 3.04m-6.09m Sand Yellow Water Supply 6.09m-11.27m Sand Dark Brown Wet Water Supply 11.27m-11.88m Sand Light Brown Wet Water Supply 11.88m-13.10m Sand Light Brown Wet Water Supply 11.88m-13.10m Clay Veined Water Supply	1722m	North East
GW112597	0.00m-0.80m FILL, CLAYEY, SANDY GRAVELLY,SANDSTONE 0.80m-1.10m SAND. LIGHT GREY,FINE GRAINED,MOIST 1.10m-3.00m SAND TO DARK BROWN 3.00m-3.90m SAND TO LIGHT BROWN 3.90m-5.00m SAND WET,STRONG HYDROCARBON ODOUR	1724m	South West
GW114563	0.00m-0.08m ASPHALT 0.08m-0.21m CONCRETE 0.21m-0.31m SAND LIGHT BROWN, SOFT 0.31m-0.99m SILTY SAND,DARK BROWN MG SOFT 0.99m-1.23m SANDY CLAY BROWN SOFT FG 1.23m-1.31m SANDY CLAY BROWN SOFT FG 1.31m-1.95m SAND LIGHT BROWN SOFT 1.95m-2.52m CLAYEY SAND,DARK BROWN SOFT 2.52m-2.80m CLAY DARK BROWN SOFT 2.80m-3.34m CLAYEY SAND, DADRK BROWN SOFT 3.34m-3.54m CLAY, DARK BROWN SOFT 3.54m-3.90m CLAY, DARK BROWN SOFT	1725m	South West
GW100904	0.00m-9.76m UNCONSOLIDATED ALL SANDS	1726m	South
GW024058	0.00m-1.52m Sand Gravel 1.52m-4.57m Sand Dry 4.57m-6.09m Sand Grey Dry 6.09m-7.62m Sand White Dry 7.62m-10.36m Sandstone Soft Firm	1731m	North East
GW112601	0.00m-0.30m CONCRETE 0.30m-1.30m FILL SANDY BROWN,SOME SANDSTONE 1.30m-5.00m FILL,SANDY,BROWN COARSE,MOIST,WET	1733m	South West
GW112598	0.00m-0.30m CONCRETE 0.30m-1.30m SANDSTONE CRUSHED 1.30m-3.50m SAND,DARK BROWN,FINE TO MEDIUM GRAINED 3.50m-4.50m SAND MOIST TO WET 4.50m-5.00m SAND BROWN TO LIGHT BROWN , WET	1740m	South West

Groundwater No	Drillers Log	Distance	Direction
GW112599	0.00m-0.30m CONCRETE 0.30m-0.80m GRAVELLY SAND,FILO,DARK BROWN 0.80m-1.60m SAND GREY FINE TO MED. GRAINED 1.60m-3.50m SAND TO DARK BROWN 3.50m-4.50m SAND WET	1740m	South West
GW114562	0.00m-0.05m ASPHALT 0.05m-0.18m CONCRETE 0.18m-0.58m SILTY SAND DARK BROWN MG.SOFT 0.58m-0.75m SAND, LIGHT BROWN, soft 0.75m-0.95m SILTY SAND DARK BROWN MG.SOFT 0.95m-1.05m SAND,WHITE ORANGE MOTTLED,SOFT 1.05m-1.55m GRAVELLY SAND, LIGHT BROWN SOFT 1.55m-1.75m SAND ORANGE SOFT 1.75m-2.25m CLAY DARK BROWN FG, SOFT 2.25m-2.70m SILTY CLAY DARK BROWN FG SOFT	1742m	South West
GW114561	0.00m-0.15m ASPHALT 0.15m-0.21m CONCRETE 0.22m-0.50m SILTY SAND BLACK ,CG,SOFT 0.50m-1.00m SAND GREY BROWN CG BROWN 1.00m-1.50m SAND WHITE CG SOFT 1.50m-1.60m SANDY CLAY BLACK SOFT 1.60m-2.15m SAND GREY CG SOFT 2.15m-2.70m SAND BROWN,CG,SOFT	1746m	South West
GW111445	0.00m-8.00m SAND	1748m	South East
GW112602	0.00m-1.50m FILL, CLAYEY,GRAVELLY,BROWN,DRY TO MOIST 1.50m-5.00m SILTY SAND,BROWN TO D/BROWN,WET	1748m	South West
GW023290	0.00m-3.96m Sand Water Supply 3.96m-4.26m Sand Hard Cemented	1756m	South East
GW112600	0.00m-0.30m CONCRETE 0.30m-4.60m (Unknown)	1766m	South West
GW107342	0.00m-5.18m Sand, unconsolidated	1769m	South East
GW112603	0.00m-1.30m FILL, SANDY ,GRAVELLY,,GRAVEL 1.30m-4.00m SILTY SAND, BROWN,M/GRAINED,WELL GRADED 4.00m-5.00m SILTY SAND,DARK BROWN.FINE TO MED. GRAINED	1771m	South West
GW106985	0.00m-0.30m Topsoil 0.30m-0.60m Sandstone, weathered 0.60m-7.00m Sandstone, with soft bands 7.00m-159.00m Sandstone, with Shale bands	1790m	East
GW023998	0.00m-14.63m Sand Yellow 14.63m-15.39m Sand Grey Clean 15.39m-15.54m Sand Hard Cemented 15.54m-17.06m Sand Dark Brown Peaty 17.06m-19.50m Sand Grey 19.50m-24.38m Sand Light Brown Water Supply 24.38m-25.29m Sand Slightly Peaty Water Supply 25.29m-29.10m Sand Light Brown Clean Water Supply 29.10m-30.48m Sand Grey Clean Water Supply 30.48m-34.74m Sand Clean Water Supply 34.74m-35.96m Sand Slightly Clayey Water Supply 35.96m-35.98m Sandstone	1810m	South East
GW105141	0.00m-10.00m SAND	1833m	South
GW100975	0.00m-6.10m UNCONSOLIDATED ALL SANDS	1853m	South
GW105480	0.00m-0.50m BITUMEN,FILL 0.50m-1.20m BROWN SAND 1.20m-4.60m YELLOW SAND 4.60m-5.90m YELLOW SAND WITH ORANGE SILT 5.90m-8.60m YELLOW SAND/DECOM. SANDSTONE 8.60m-10.30m YELLOW SAND/ORANGE SILT 10.30m-13.50m RED,WHITE,DECOMPOSED SANDSTONE	1860m	North East
GW114986	0.00m-0.10m CONCRETE 0.10m-0.50m SANDS DARK GREY POSSIBLE MIXED WITH FILL 0.50m-0.70m SANDS LIGHT GREY FINE 0.70m-1.10m SANDS DARK BROWN PEATY 1.10m-1.60m SANDS ORANGE TO WHITE 1.60m-2.80m CONVERTED TO A GROUNDWATER MONITORING WELL 2.80m-6.00m CONVERTED TO A GROUNDWATER MONITORING WELL	1860m	West
GW106249	0.00m-6.00m sand	1862m	South East

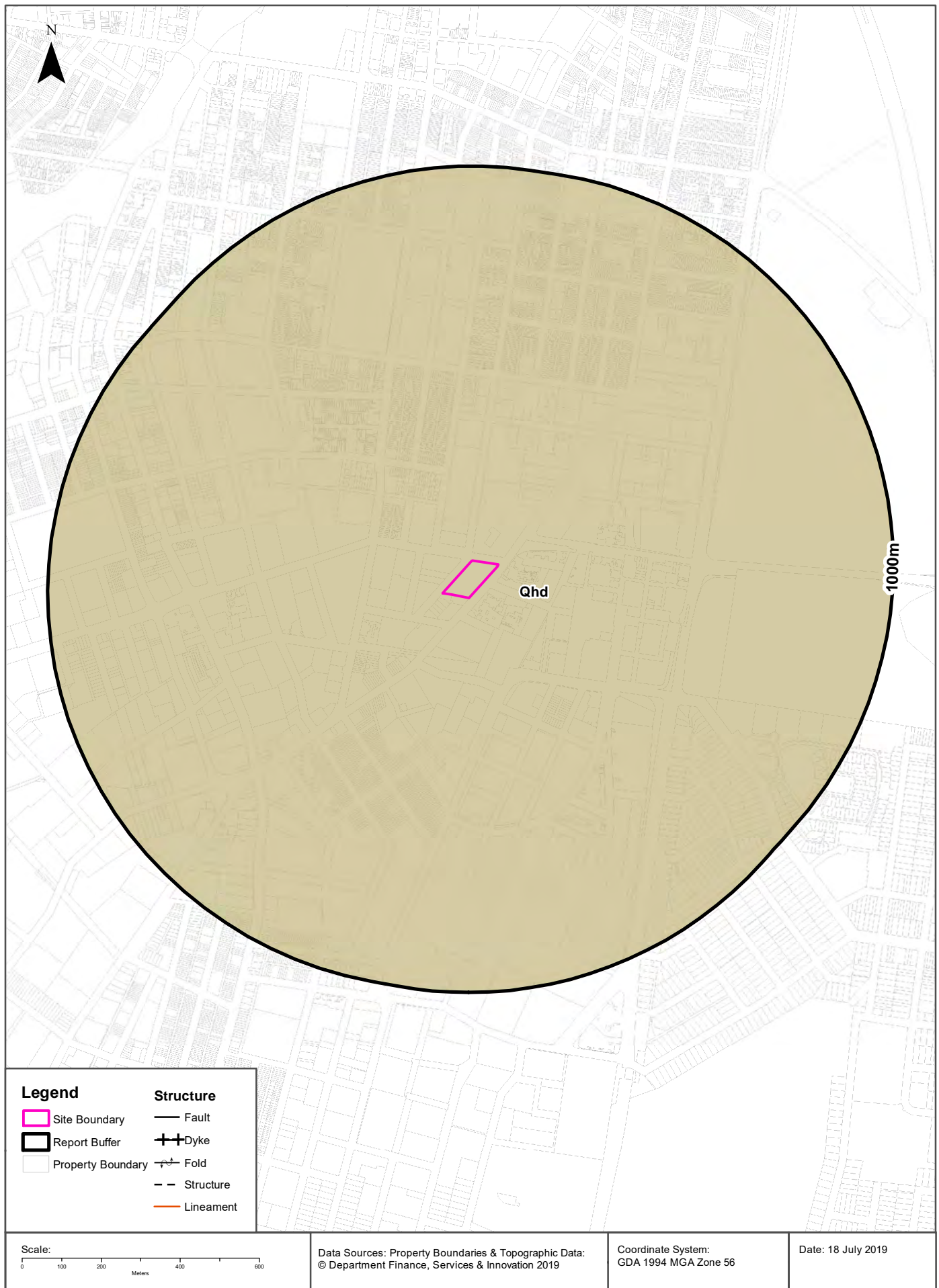
Groundwater No	Drillers Log	Distance	Direction
GW114985	0.00m-0.10m CONCRETE 0.10m-0.40m SANDS DARK GREY 0.40m-0.90m SANDS GREY GRADING TO LIGHTER WITH DEPTH 0.90m-1.30m SAND DARK SILTY 1.30m-1.60m SAND ORANGE FOSSIL 1.60m-2.10m SAND WHITE NATURAL 2.10m-2.70m CONVERTED TO A GROUNDWATER M/WELL 2.70m-6.00m CONVERTED TO A GROUNDWATER M/WELL	1862m	West
GW105485	0.00m-0.50m BITUMEN/ROAD BASE FILL 0.50m-1.20m BROWN SAND FILL 1.20m-3.60m BRICK HILL/ROAD BASE 3.60m-9.50m YELLOW SAND 9.50m-11.50m RED/WHITE DECOMPOSED SANDSTONE	1869m	North East
GW106554	0.00m-0.30m topsoil 0.30m-4.20m sand, brown 4.20m-6.00m sand, yellow	1870m	South East
GW107612	0.00m-12.81m Sand, unconsolidated	1878m	South East
GW107142	0.00m-17.05m sand	1885m	South East
GW101037	0.00m-4.88m UNCONSOLIDATED. ALL SAND	1886m	South
GW105969	0.00m-9.46m sand, unconsolidated	1889m	South East
GW107129	0.00m-12.81m Sand, unconsolidated	1903m	South East
GW026482	0.00m-5.48m Sand Water Supply	1905m	South
GW108229	0.00m-17.00m sand	1907m	South East
GW101225	0.00m-6.00m Unconsolidated - all sand.	1913m	South East
GW104890	0.00m-10.50m SAND,BROWN TO GREY 10.50m-13.50m SAND,L/GREY 13.50m-13.60m SANDY CLAY 13.60m-17.00m SAND/L/GREY 17.00m-21.00m SAND L/GREY 21.00m-22.00m SAND/PEAT 22.00m-25.80m L/GREY	1922m	East
GW110458	0.00m-0.70m FILL 0.70m-2.80m SANDS	1934m	South West
GW103644	0.00m-7.00m SAND	1935m	South East
GW104969	0.00m-6.00m SAND	1940m	South East
GW102611	0.00m-6.00m SAND	1941m	South East
GW047544	0.00m-2.20m Sand 2.20m-3.50m Sand Yellow 3.50m-4.50m Sand White Water Supply 4.50m-7.50m Sand Water Supply 7.50m-16.20m Sand Yellow Water Supply 16.20m-17.00m Sand White Peaty Clay Water Supply 17.00m-18.00m Sand White Water Supply 18.00m-22.00m Sand Yellow Water Supply 22.00m-23.00m Sandstone Red Soft Water Supply	1945m	South East
GW107417	0.00m-0.30m topsoil 0.30m-5.50m sand, yellow 5.50m-7.00m sand, brown	1946m	South East
GW107327	0.00m-0.30m topsoil 0.30m-4.50m sand, yellow 4.50m-6.00m sand, white	1949m	South East

Groundwater No	Drillers Log	Distance	Direction
GW047542	0.00m-0.61m Loam Sandy 0.61m-1.22m Sand 1.22m-2.13m Sand Hard Cemented 2.13m-7.62m Sand 7.62m-10.06m Sand 10.06m-12.19m Sand Peaty 12.19m-14.02m Sand White 14.02m-15.24m Sand White Clayey 15.24m-17.37m Sand White 17.37m-20.73m Sand Peaty 20.73m-21.34m Sand White 21.34m-22.25m Sand Peaty 22.25m-23.16m Sand White Peaty 23.16m-24.38m Sand Slightly Peaty 24.38m-30.18m Sand White Clean 30.18m-30.48m Clay	1952m	South East
GW100493	0.00m-0.35m SANDY, GRAVELLY FILL 0.35m-0.60m SAND, GREY, FIND-MED, DRY 0.60m-4.00m SAND, ORANGE, FINE-MED 4.00m-5.80m SAND, LIGHT ORANGE, MOIST 5.80m-9.50m SAND, LIGHT GREY, FINE, WET	1953m	South
GW110780	0.00m-23.00m SAND	1953m	South East
GW110448	0.00m-9.00m UNCONSOLIDATE ALL SANDS	1966m	South East
GW101967	0.00m-7.00m Sand	1969m	South East
GW108700	0.00m-7.93m sand	1972m	South East
GW107614	0.00m-0.30m topsoil 0.30m-4.20m sand, yellow 4.20m-6.00m sand, dark yellow	1979m	South East
GW100813	0.00m-10.98m UNCONSOLIDATED ALL SANDS	1984m	South
GW109490	0.00m-0.30m TOPSOIL 0.30m-13.00m YELLOW SAND 13.00m-18.00m WEATHERED SAND	1991m	South East
GW101453	0.00m-6.00m SAND	1995m	South East
GW024023	0.00m-0.30m Sand White 0.30m-2.13m Sand Hard Cemented 2.13m-8.22m Sand Yellow Water Supply	1996m	South
GW023117	0.00m-1.21m Sand 1.21m-1.52m Sand Hard Cemented 1.52m-6.09m Sand Water Supply	1998m	South East

Drill Log Data Source: NSW Department of Primary Industries - Office of Water / Water Administration Ministerial Corp  
Creative Commons 3.0 © Commonwealth of Australia <http://creativecommons.org/licenses/by/3.0/au/deed.en>

# Geology 1:100,000

923-935 Bourke Street, Waterloo, NSW 2017



# Geology

923-935 Bourke Street, Waterloo, NSW 2017

## Geological Units

What are the Geological Units onsite?

Symbol	Description	Unit Name	Group	Sub Group	Age	Dom Lith	Map Sheet	Dataset
Qhd	Medium to fine-grained marine sand with podsols				Quaternary		Sydney	1:100,000

What are the Geological Units within the dataset buffer?

Symbol	Description	Unit Name	Group	Sub Group	Age	Dom Lith	Map Sheet	Dataset
Qhd	Medium to fine-grained marine sand with podsols				Quaternary		Sydney	1:100,000

## Geological Structures

What are the Geological Structures onsite?

Feature	Name	Description	Map Sheet	Dataset
No features				1:100,000

What are the Geological Structures within the dataset buffer?

Feature	Name	Description	Map Sheet	Dataset
No features				1:100,000

Geological Data Source : NSW Department of Industry, Resources & Energy  
© State of New South Wales through the NSW Department of Industry, Resources & Energy

# Naturally Occurring Asbestos Potential

923-935 Bourke Street, Waterloo, NSW 2017

## Naturally Occurring Asbestos Potential

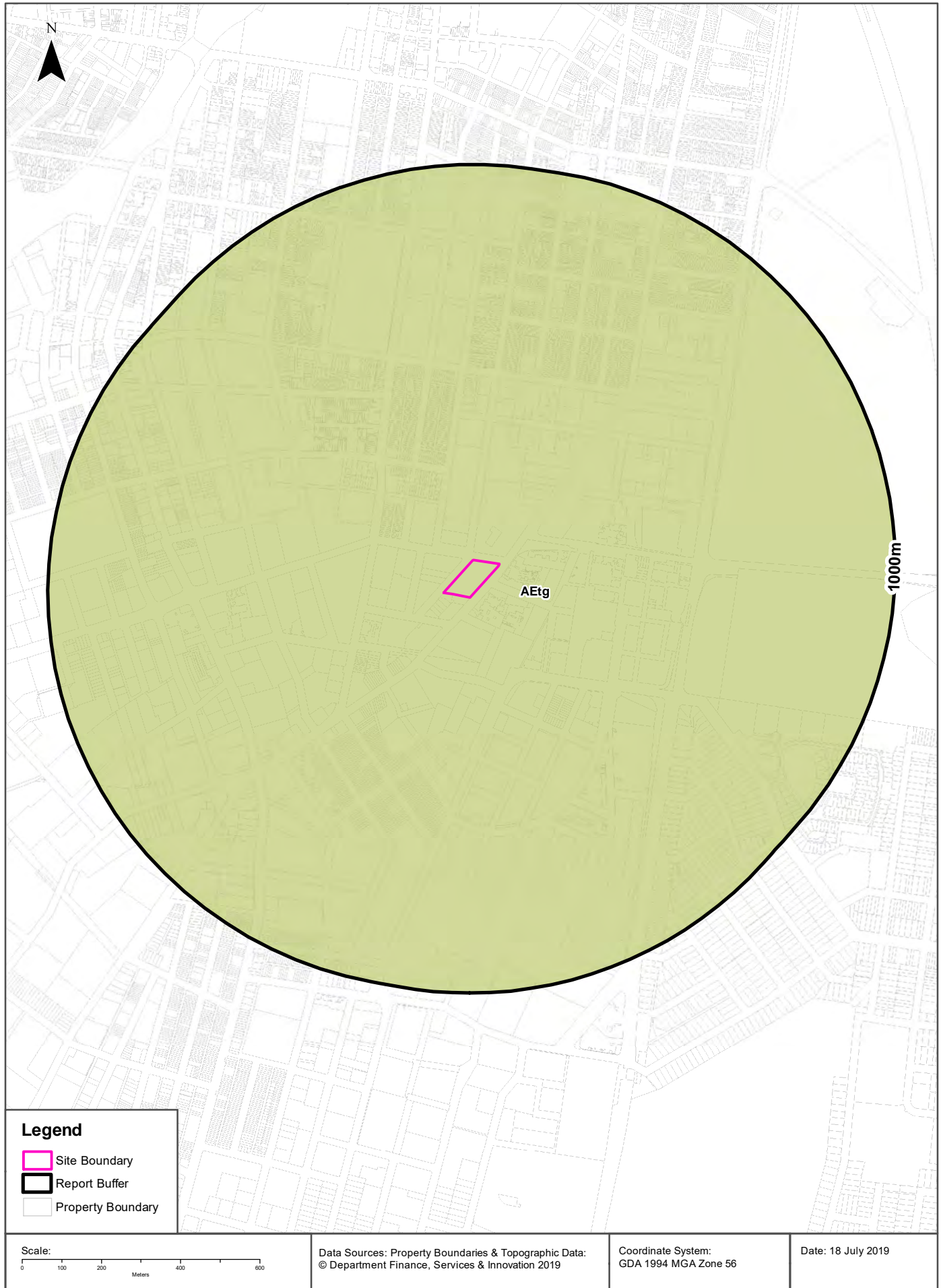
Naturally Occurring Asbestos Potential within the dataset buffer:

Potential	Sym	Strat Name	Group	Formation	Scale	Min Age	Max Age	Rock Type	Dom Lith	Description	Dist	Dir
No records in buffer												

Mining Subsidence District Data Source: © State of New South Wales through NSW Department of Industry, Resources & Energy

# Soil Landscapes

923-935 Bourke Street, Waterloo, NSW 2017





## Soils

923-935 Bourke Street, Waterloo, NSW 2017

## Soil Landscapes

What are the onsite Soil Landscapes?

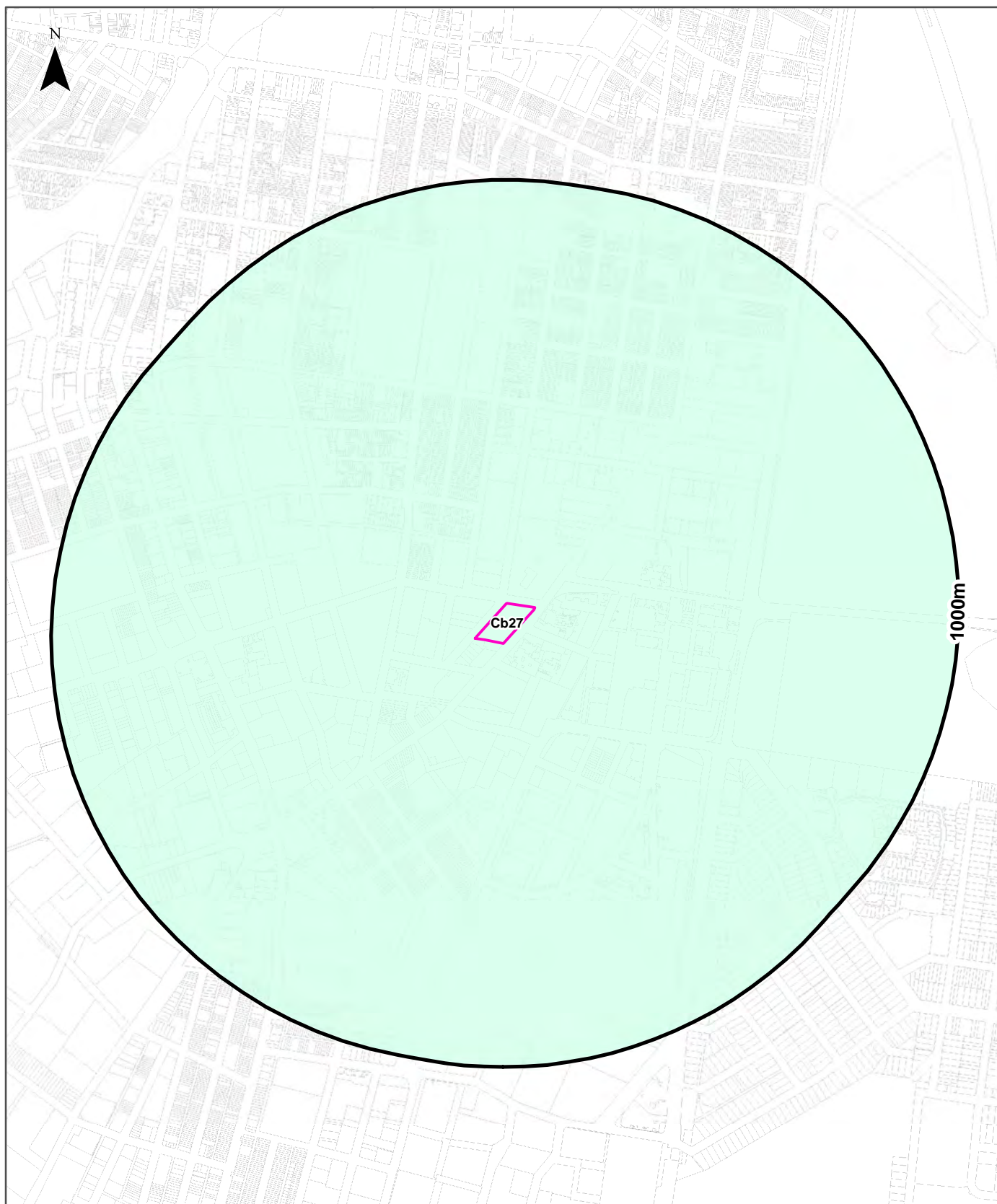
Soil Code	Name	Group	Process	Map Sheet	Scale
AEtg	TUGGERAH		AEOLIAN	Sydney	1:100,000

What are the Soil Landscapes within the dataset buffer?

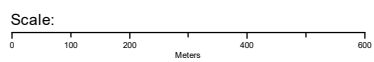
Soil Code	Name	Group	Process	Map Sheet	Scale
AEtg	TUGGERAH		AEOLIAN	Sydney	1:100,000

Soils Landscapes Data Source : NSW Office of Environment and Heritage

Creative Commons 3.0 © Commonwealth of Australia <http://creativecommons.org/licenses/by/3.0/au/deed.en>



<b>Legend</b>		<b>Australian Soil Classification Orders</b>					
Site Boundary	Anthroposol	Dermosol	Kandosol	Podosol	Tenosol	No Data	
Report Buffer	Calcarosol	Ferrosol	Kurosol	Rudosol	Vertosol		
Property Boundary	Chromosol	Hydrosol	Organosol	Sodosol	Lake		



Data Sources: Property Boundaries & Topographic Data:  
© Department Finance, Services & Innovation 2019

Coordinate System:  
GDA 1994 MGA Zone 56

Date: 18 July 2019

# Soils

923-935 Bourke Street, Waterloo, NSW 2017

## Atlas of Australian Soils

Soil mapping units and Australian Soil Classification orders within the dataset buffer:

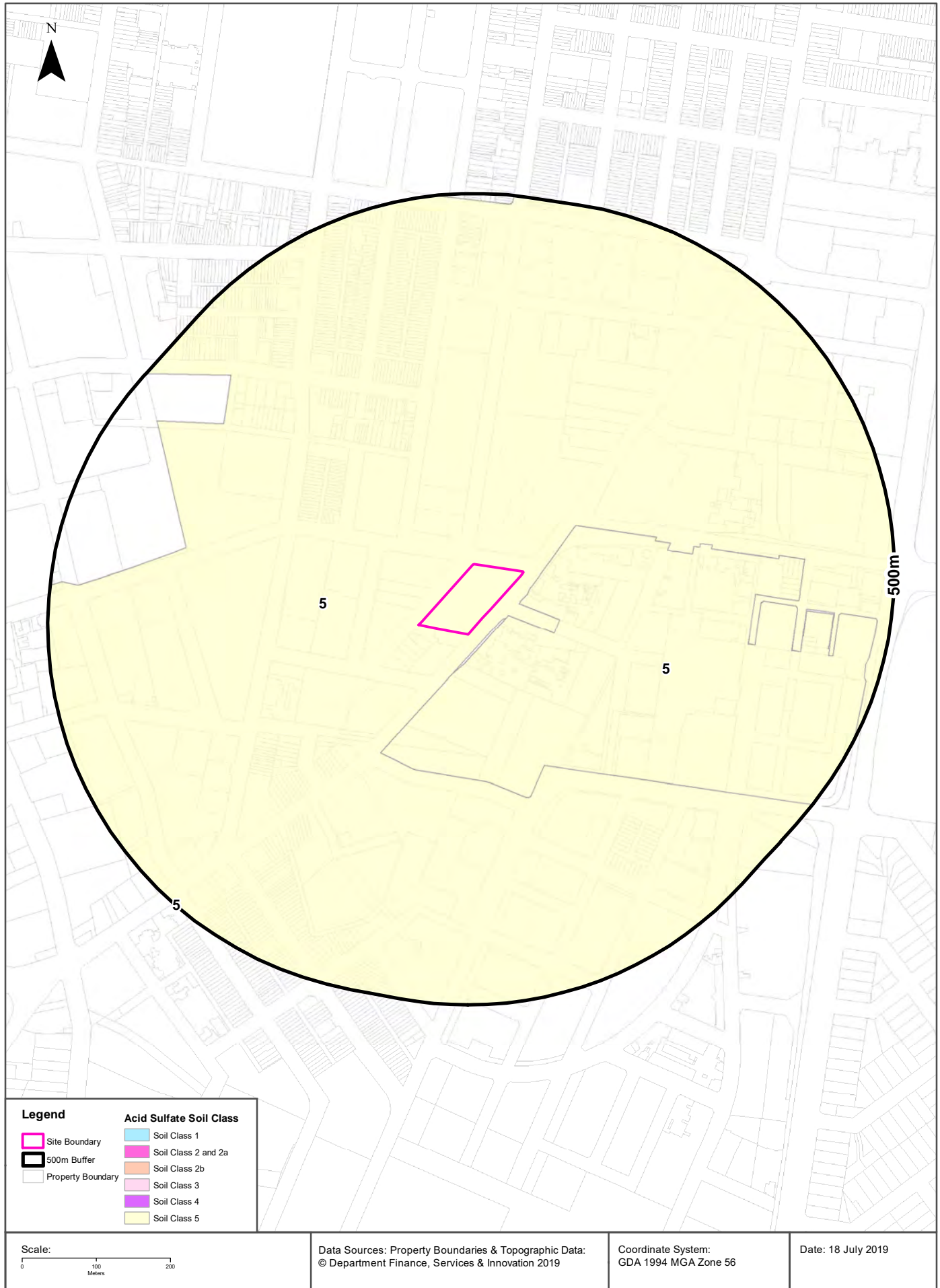
Map Unit Code	Soil Order	Map Unit Description	Distance
Cb27	Podosol	Coastal sand plains and dunes, lagoons, and swampy areas: chief soils are leached sands (Uc2.3 and Uc2.2). Associated are dunes of siliceous sands (Uc1.2) and/or calcareous sands (Uc1.1) fringing the coastline; and swampy areas of (Uf6) soils and (Uc1.2) soils with peaty surfaces. Unit Cb27 has similarities with units Cb28 and Ca6.	0m

Atlas of Australian Soils Data Source: CSIRO

Creative Commons 4.0 © Commonwealth of Australia <http://creativecommons.org/licenses/by/4.0/au/deed.en>

# Acid Sulfate Soils

923-935 Bourke Street, Waterloo, NSW 2017



# Acid Sulfate Soils

923-935 Bourke Street, Waterloo, NSW 2017

## Environmental Planning Instrument - Acid Sulfate Soils

What is the on-site Acid Sulfate Soil Plan Class that presents the largest environmental risk?

Soil Class	Description	EPI Name
5	Works within 500 metres of adjacent Class 1, 2, 3, or 4 land that is below 5 metres AHD and by which the watertable is likely to be lowered below 1 metre AHD on adjacent Class 1, 2, 3 or 4 land, present an environmental risk	Sydney Local Environmental Plan 2012

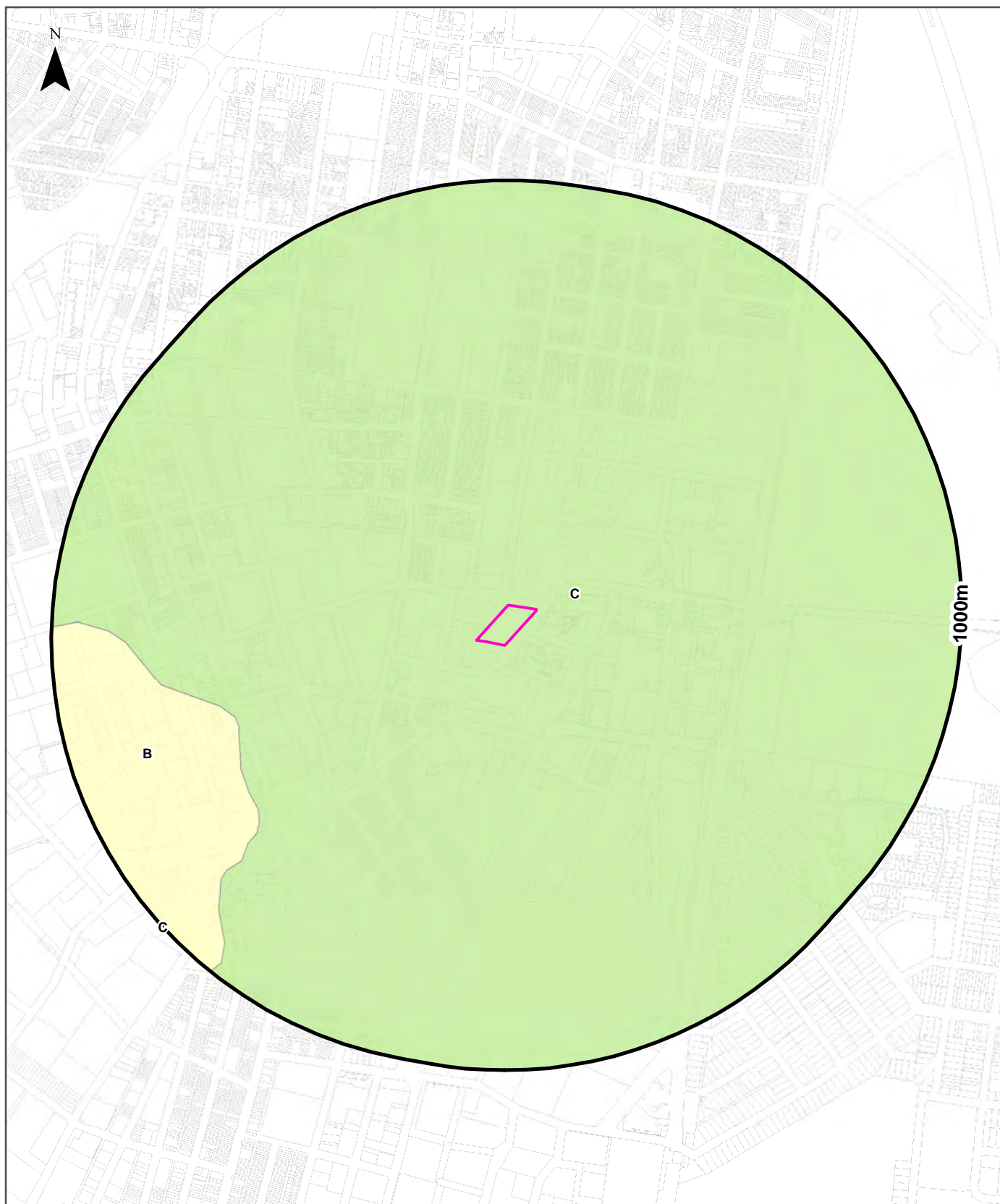
If the on-site Soil Class is 5, what other soil classes exist within 500m?

Soil Class	Description	EPI Name	Distance	Direction
None				

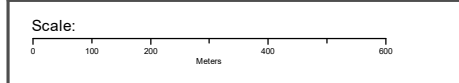
Acid Sulfate Data Source Accessed 23/10/2018: NSW Crown Copyright - Planning and Environment  
Creative Commons 4.0 © Commonwealth of Australia <https://creativecommons.org/licenses/by/4.0/>

# Atlas of Australian Acid Sulfate Soils

923-935 Bourke Street, Waterloo, NSW 2017



Legend			
Site Boundary	<b>Probability of occurrence of Acid Sulfate Soils</b>		
Report Buffer	A. High (>70%)	C. Extremely Low (1-5%)	No Data
Property Boundary	B. Low (6-70%)	D. No Chance (0%)	



Data Sources: Property Boundaries & Topographic Data:  
© Department Finance, Services & Innovation 2019

Coordinate System:  
GDA 1994 MGA Zone 56

Date: 18 July 2019

## Acid Sulfate Soils

923-935 Bourke Street, Waterloo, NSW 2017

### Atlas of Australian Acid Sulfate Soils

Atlas of Australian Acid Sulfate Soil categories within the dataset buffer:

Class	Description	Distance
C	Extremely low probability of occurrence. 1-5% chance of occurrence with occurrences in small localised areas.	0m
B	Low Probability of occurrence. 6-70% chance of occurrence.	596m

Atlas of Australian Acid Sulfate Soils Data Source: CSIRO

Creative Commons 3.0 © Commonwealth of Australia <http://creativecommons.org/licenses/by/3.0/au/deed.en>

## Dryland Salinity

923-935 Bourke Street, Waterloo, NSW 2017

### Dryland Salinity - National Assessment

Is there Dryland Salinity - National Assessment data onsite?

**No**

Is there Dryland Salinity - National Assessment data within the dataset buffer?

**No**

What Dryland Salinity assessments are given?

Assessment 2000	Assessment 2020	Assessment 2050	Distance	Direction
N/A	N/A	N/A	N/A	N/A

Dryland Salinity Data Source : National Land and Water Resources Audit

The Commonwealth and all suppliers of source data used to derive the maps of "Australia, Forecast Areas Containing Land of High Hazard or Risk of Dryland Salinity from 2000 to 2050" do not warrant the accuracy or completeness of information in this product. Any person using or relying upon such information does so on the basis that the Commonwealth and data suppliers shall bear no responsibility or liability whatsoever for any errors, faults, defects or omissions in the information. Any persons using this information do so at their own risk.

In many cases where a high risk is indicated, less than 100% of the area will have a high hazard or risk.

### Dryland Salinity Potential of Western Sydney

Dryland Salinity Potential of Western Sydney within the dataset buffer?

Feature Id	Classification	Description	Distance	Direction
N/A	Outside Data Coverage			

Dryland Salinity Potential of Western Sydney Data Source : NSW Office of Environment and Heritage

Creative Commons 3.0 © Commonwealth of Australia <http://creativecommons.org/licenses/by/3.0/au/deed.en>



## Mining Subsidence Districts

923-935 Bourke Street, Waterloo, NSW 2017

## Mining Subsidence Districts

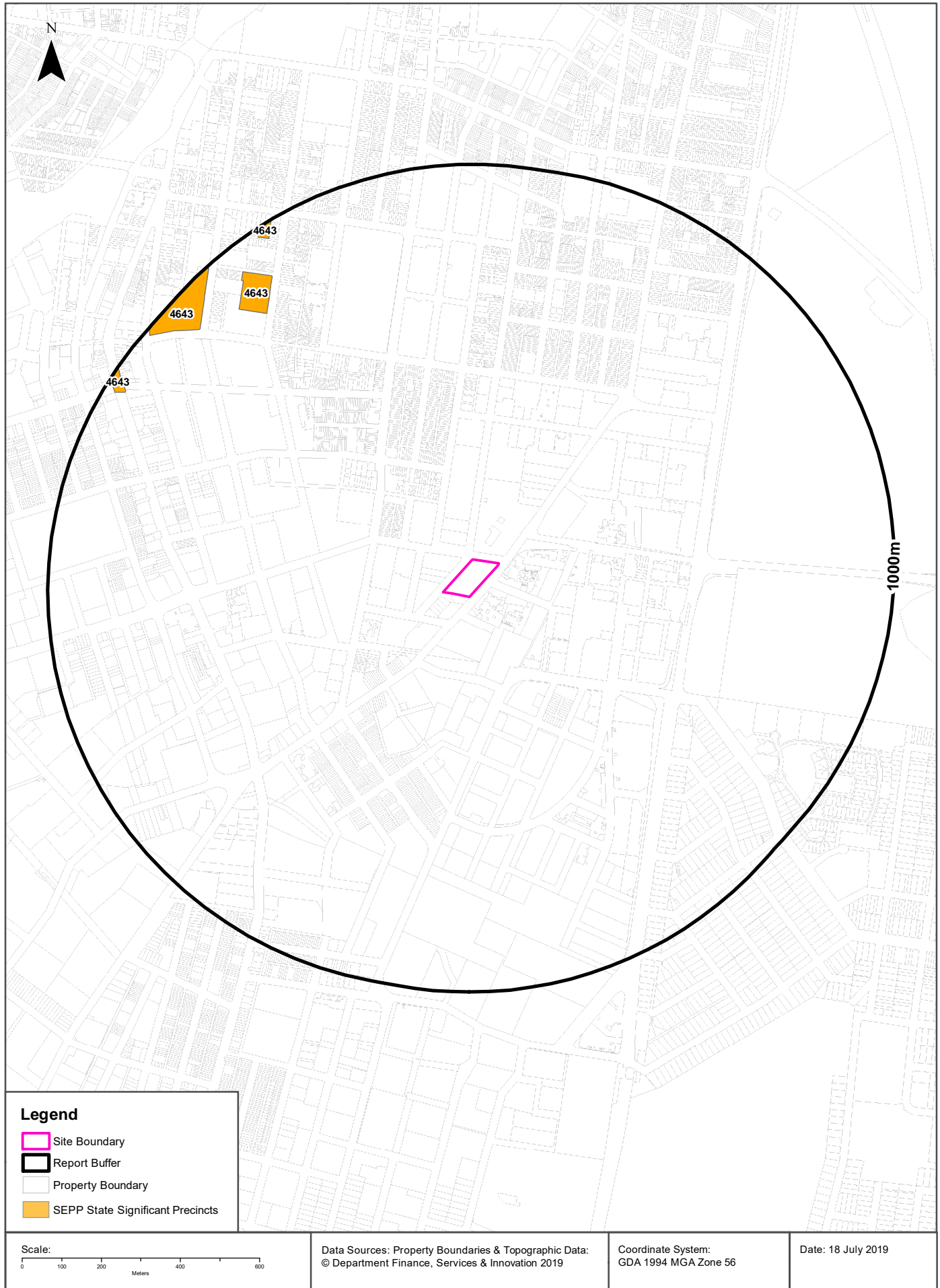
Mining Subsidence Districts within the dataset buffer:

District	Distance	Direction
There are no Mining Subsidence Districts within the report buffer		

Mining Subsidence District Data Source: © Land and Property Information (2016)  
Creative Commons 3.0 © Commonwealth of Australia <http://creativecommons.org/licenses/by/3.0/au/deed.en>

# SEPP State Significant Precincts

923-935 Bourke Street, Waterloo, NSW 2017



# State Environmental Planning Policy

923-935 Bourke Street, Waterloo, NSW 2017

## State Significant Precincts

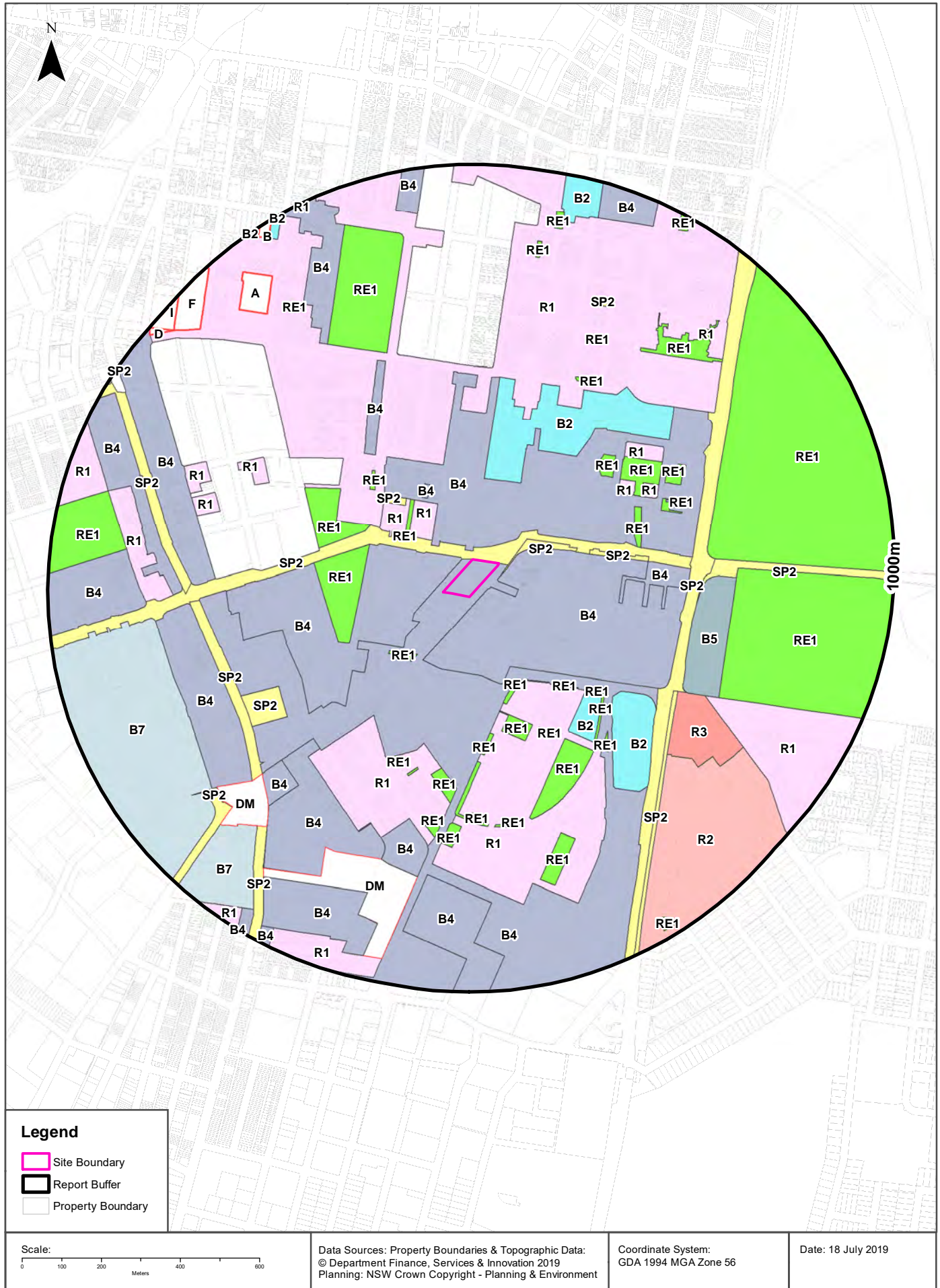
What SEPP State Significant Precincts exist within the dataset buffer?

Map Id	Precinct	EPI Name	Published Date	Commenced Date	Currency Date	Amendment	Distance	Direction
4643	Redfern-Waterloo Authority Sites	State Environmental Planning Policy (State Significant Precincts) 2005	16/03/2012	16/03/2012	16/03/2012	State Environmental Planning Policy (Major Development) Amendment (Redfern? Waterloo Authority Sites) 2012	811m	North West
4643	Redfern-Waterloo Authority Sites	State Environmental Planning Policy (State Significant Precincts) 2005	16/03/2012	16/03/2012	16/03/2012	State Environmental Planning Policy (Major Development) Amendment (Redfern? Waterloo Authority Sites) 2012	901m	North West
4643	Redfern-Waterloo Authority Sites	State Environmental Planning Policy (State Significant Precincts) 2005	16/03/2012	16/03/2012	16/03/2012	State Environmental Planning Policy (Major Development) Amendment (Redfern? Waterloo Authority Sites) 2012	949m	North West
4643	Redfern-Waterloo Authority Sites	State Environmental Planning Policy (State Significant Precincts) 2005	16/03/2012	16/03/2012	16/03/2012	State Environmental Planning Policy (Major Development) Amendment (Redfern? Waterloo Authority Sites) 2012	962m	North West

State Environment Planning Policy Data Source: NSW Crown Copyright - Planning & Environment  
Creative Commons 4.0 © Commonwealth of Australia <https://creativecommons.org/licenses/by/4.0/>

# EPI Planning Zones

923-935 Bourke Street, Waterloo, NSW 2017



# Environmental Planning Instrument

923-935 Bourke Street, Waterloo, NSW 2017

## Land Zoning

What EPI Land Zones exist within the dataset buffer?

Zone	Description	Purpose	EPI Name	Published Date	Commenced Date	Currency Date	Amendment	Distance	Direction
B4	Mixed Use		Sydney Local Environmental Plan 2012	14/12/2012	14/12/2012	08/03/2019		0m	Onsite
SP2	Infrastructure	Classified Road	Sydney Local Environmental Plan 2012	14/12/2012	14/12/2012	08/03/2019		0m	West
B4	Mixed Use		Sydney Local Environmental Plan 2012	10/04/2015	10/04/2015	08/03/2019	Amendment No 15	20m	South East
B4	Mixed Use		Sydney Local Environmental Plan 2012	21/11/2014	21/11/2014	08/03/2019	Amendment No 12	20m	West
SP2	Infrastructure	Classified Road	Sydney Local Environmental Plan 2012	10/04/2015	10/04/2015	08/03/2019	Amendment No 15	20m	North East
B4	Mixed Use		Sydney Local Environmental Plan 2012	14/12/2012	14/12/2012	08/03/2019		21m	North East
R1	General Residential		Sydney Local Environmental Plan 2012	14/12/2012	14/12/2012	08/03/2019		109m	North West
RE1	Public Recreation		Sydney Local Environmental Plan 2012	14/12/2012	14/12/2012	08/03/2019		152m	North West
R1	General Residential		Sydney Local Environmental Plan 2012	14/12/2012	14/12/2012	08/03/2019		161m	North West
RE1	Public Recreation		Sydney Local Environmental Plan 2012	14/12/2012	14/12/2012	08/03/2019		172m	South West
B4	Mixed Use		Sydney Local Environmental Plan 2012	19/12/2014	19/12/2014	08/03/2019	Amendment No 13	193m	North West
RE1	Public Recreation		Sydney Local Environmental Plan 2012	14/12/2012	14/12/2012	08/03/2019		206m	West
B2	Local Centre		Sydney Local Environmental Plan 2012	14/12/2012	14/12/2012	08/03/2019		208m	North East
SP2	Infrastructure	Community Facility	Sydney Local Environmental Plan 2012	14/12/2012	14/12/2012	08/03/2019		218m	North West
R1	General Residential		Sydney Local Environmental Plan 2012	14/12/2012	14/12/2012	08/03/2019		228m	North
SP2	Infrastructure	Classified Road	Sydney Local Environmental Plan 2012	10/04/2015	10/04/2015	08/03/2019	Amendment No 15	230m	East
RE1	Public Recreation		Sydney Local Environmental Plan 2012	14/12/2012	14/12/2012	08/03/2019		248m	South
RE1	Public Recreation		Sydney Local Environmental Plan 2012	14/12/2012	14/12/2012	08/03/2019		250m	North West
R1	General Residential		Sydney Local Environmental Plan 2012	14/12/2012	14/12/2012	08/03/2019		253m	South
RE1	Public Recreation		Sydney Local Environmental Plan 2012	14/12/2012	14/12/2012	08/03/2019		298m	South
RE1	Public Recreation		Sydney Local Environmental Plan 2012	14/12/2012	14/12/2012	08/03/2019		301m	North West
B4	Mixed Use		Sydney Local Environmental Plan 2012	14/12/2012	14/12/2012	08/03/2019		313m	East
RE1	Public Recreation		Sydney Local Environmental Plan 2012	14/12/2012	14/12/2012	08/03/2019		315m	South East
RE1	Public Recreation		Sydney Local Environmental Plan 2012	14/12/2012	14/12/2012	08/03/2019		342m	North East
RE1	Public Recreation		Sydney Local Environmental Plan 2012	14/12/2012	14/12/2012	08/03/2019		348m	South
RE1	Public Recreation		Sydney Local Environmental Plan 2012	14/12/2012	14/12/2012	08/03/2019		349m	East
R1	General Residential		Sydney Local Environmental Plan 2012	14/12/2012	14/12/2012	08/03/2019		354m	North East
R1	General Residential		Sydney Local Environmental Plan 2012	14/12/2012	14/12/2012	08/03/2019		358m	South West

Zone	Description	Purpose	EPI Name	Published Date	Commenced Date	Currency Date	Amendment	Distance	Direction
B4	Mixed Use		Sydney Local Environmental Plan 2012	14/12/2012	14/12/2012	08/03/2019		361m	North West
RE1	Public Recreation		Sydney Local Environmental Plan 2012	14/12/2012	14/12/2012	08/03/2019		374m	North East
B2	Local Centre		Sydney Local Environmental Plan 2012	14/12/2012	14/12/2012	08/03/2019		376m	South East
RE1	Public Recreation		Sydney Local Environmental Plan 2012	14/12/2012	14/12/2012	08/03/2019		377m	South East
R1	General Residential		Sydney Local Environmental Plan 2012	14/12/2012	14/12/2012	08/03/2019		399m	North East
RE1	Public Recreation		Sydney Local Environmental Plan 2012	14/12/2012	14/12/2012	08/03/2019		411m	South East
R1	General Residential		Sydney Local Environmental Plan 2012	14/12/2012	14/12/2012	08/03/2019		417m	North East
RE1	Public Recreation		Sydney Local Environmental Plan 2012	14/12/2012	14/12/2012	08/03/2019		417m	South
RE1	Public Recreation		Sydney Local Environmental Plan 2012	14/12/2012	14/12/2012	08/03/2019		432m	East
B2	Local Centre		Sydney Local Environmental Plan 2012	14/12/2012	14/12/2012	08/03/2019		438m	South East
RE1	Public Recreation		Sydney Local Environmental Plan 2012	14/12/2012	14/12/2012	08/03/2019		439m	South
RE1	Public Recreation		Sydney Local Environmental Plan 2012	14/12/2012	14/12/2012	08/03/2019		448m	South
RE1	Public Recreation		Sydney Local Environmental Plan 2012	14/12/2012	14/12/2012	08/03/2019		467m	North East
SP2	Infrastructure	Classified Road	Sydney Local Environmental Plan 2012	14/12/2012	14/12/2012	08/03/2019		476m	South East
SP2	Infrastructure	Educational Establishment	Sydney Local Environmental Plan 2012	14/12/2012	14/12/2012	08/03/2019		479m	South West
RE1	Public Recreation		Sydney Local Environmental Plan 2012	14/12/2012	14/12/2012	08/03/2019		487m	South East
B4	Mixed Use		Sydney Local Environmental Plan (Green Square Town Centre) 2013	13/09/2013	13/09/2013	13/09/2013		496m	South West
RE1	Public Recreation		Sydney Local Environmental Plan 2012	14/12/2012	14/12/2012	08/03/2019		504m	North East
B5	Business Development		Sydney Local Environmental Plan 2012	12/06/2015	12/06/2015	08/03/2019	Amendment No 17	509m	East
SP2	Infrastructure	Road	Sydney Local Environmental Plan 2012	14/12/2012	14/12/2012	08/03/2019		509m	East
RE1	Public Recreation		Sydney Local Environmental Plan 2012	14/12/2012	14/12/2012	08/03/2019		510m	North East
R1	General Residential		Sydney Local Environmental Plan 2012	14/12/2012	14/12/2012	08/03/2019		520m	North West
RE1	Public Recreation		Sydney Local Environmental Plan 2012	14/12/2012	14/12/2012	08/03/2019		528m	North East
SP2	Infrastructure	Classified Road	Randwick Local Environmental Plan 2012	01/02/2013	15/02/2013	26/01/2018		546m	South East
R3	Medium Density Residential		Randwick Local Environmental Plan 2012	01/02/2013	15/02/2013	26/01/2018		555m	South East
RE1	Public Recreation		Sydney Local Environmental Plan 2012	14/12/2012	14/12/2012	08/03/2019		565m	North
RE1	Public Recreation		Sydney Local Environmental Plan 2012	14/12/2012	14/12/2012	08/03/2019		569m	South
RE1	Public Recreation		Sydney Local Environmental Plan 2012	14/12/2012	14/12/2012	08/03/2019		573m	South
SP2	Infrastructure	Classified Road	Sydney Local Environmental Plan 2012	14/12/2012	14/12/2012	08/03/2019		573m	South West
B4	Mixed Use		Sydney Local Environmental Plan 2012	14/12/2012	14/12/2012	08/03/2019		577m	North West
B4	Mixed Use		Sydney Local Environmental Plan (Green Square Town Centre?Stage 2) 2013	23/03/2018	23/03/2018	23/03/2018	Amendment No 3	578m	South
RE1	Public Recreation		Sydney Local Environmental Plan 2012	14/12/2012	14/12/2012	08/03/2019		580m	South

Zone	Description	Purpose	EPI Name	Published Date	Commenced Date	Currency Date	Amendment	Distance	Direction
B4	Mixed Use		Sydney Local Environmental Plan (Green Square Town Centre?Stage 2) 2013	10/07/2015	10/07/2015	23/03/2018	Amendment No 2	591m	South West
RE1	Public Recreation		Sydney Local Environmental Plan 2012	14/12/2012	14/12/2012	08/03/2019		599m	East
B4	Mixed Use		Sydney Local Environmental Plan 2012	14/12/2012	14/12/2012	08/03/2019		600m	South West
R1	General Residential		Sydney Local Environmental Plan 2012	14/12/2012	14/12/2012	08/03/2019		600m	West
RE1	Public Recreation		Sydney Local Environmental Plan 2012	14/12/2012	14/12/2012	08/03/2019		607m	North East
R1	General Residential		Randwick Local Environmental Plan 2012	01/02/2013	15/02/2013	26/01/2018		618m	South East
SP2	Infrastructure	Classified Road	Sydney Local Environmental Plan 2012	14/12/2012	14/12/2012	08/03/2019		638m	North West
R2	Low Density Residential		Randwick Local Environmental Plan 2012	01/02/2013	15/02/2013	26/01/2018		639m	South East
RE1	Public Recreation		Sydney Local Environmental Plan 2012	14/12/2012	14/12/2012	08/03/2019		640m	South
RE1	Public Recreation		Sydney Local Environmental Plan 2012	14/12/2012	14/12/2012	08/03/2019		646m	North East
DM	Deferred Matter		Sydney Local Environmental Plan (Green Square Town Centre?Stage 2) 2013	06/09/2013	06/09/2013	23/03/2018		649m	South West
R1	General Residential		Sydney Local Environmental Plan 2012	14/12/2012	14/12/2012	08/03/2019		650m	West
B4	Mixed Use		Sydney Local Environmental Plan 2012	14/12/2012	14/12/2012	08/03/2019		657m	North West
B4	Mixed Use		Sydney Local Environmental Plan 2012	14/12/2012	14/12/2012	08/03/2019		660m	West
R1	General Residential		Sydney Local Environmental Plan 2012	14/12/2012	14/12/2012	08/03/2019		683m	West
DM	Deferred Matter		Sydney Local Environmental Plan (Green Square Town Centre?Stage 2) 2013	23/03/2018	23/03/2018	23/03/2018	Amendment No 3	694m	South
SP2	Infrastructure	Community Facility	Sydney Local Environmental Plan 2012	14/12/2012	14/12/2012	08/03/2019		700m	North East
B4	Mixed Use		Sydney Local Environmental Plan 2012	19/12/2014	19/12/2014	08/03/2019	Amendment No 13	711m	South
B7	Business Park		Sydney Local Environmental Plan 2012	12/06/2015	12/06/2015	08/03/2019	Amendment No 17	712m	South West
SP2	Infrastructure	Classified Road	Sydney Local Environmental Plan 2012	14/12/2012	14/12/2012	08/03/2019		742m	South West
B4	Mixed Use		Sydney Local Environmental Plan 2012	11/04/2014	11/04/2014	08/03/2019	Amendment No 5	752m	West
B7	Business Park		Sydney Local Environmental Plan 2012	12/06/2015	12/06/2015	08/03/2019	Amendment No 17	755m	South West
SP2	Infrastructure	Classified Road	Sydney Local Environmental Plan 2012	14/12/2012	14/12/2012	08/03/2019		757m	South West
RE1	Public Recreation		Sydney Local Environmental Plan 2012	14/12/2012	14/12/2012	08/03/2019		765m	North West
R1	General Residential		Sydney Local Environmental Plan 2012	14/12/2012	14/12/2012	08/03/2019		780m	North East
RE1	Public Recreation		Sydney Local Environmental Plan 2012	14/12/2012	14/12/2012	08/03/2019		780m	North
B4	Mixed Use		Sydney Local Environmental Plan (Green Square Town Centre?Stage 2) 2013	10/07/2015	10/07/2015	23/03/2018	Amendment No 2	784m	South West
R1	General Residential		Sydney Local Environmental Plan 2012	14/12/2012	14/12/2012	08/03/2019		784m	North East
RE1	Public Recreation		Sydney Local Environmental Plan 2012	14/12/2012	14/12/2012	08/03/2019		809m	West

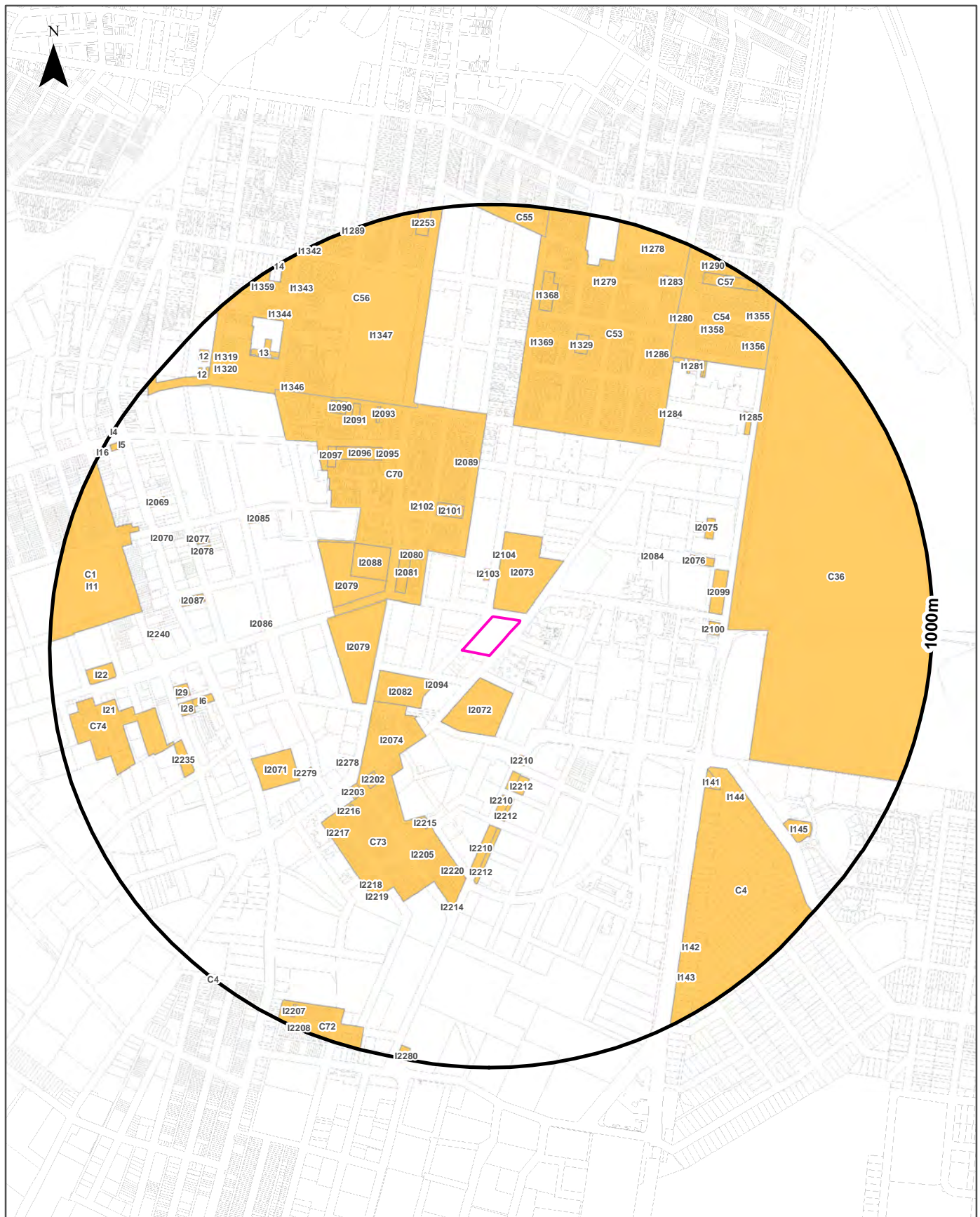
Zone	Description	Purpose	EPI Name	Published Date	Commenced Date	Currency Date	Amendment	Distance	Direction
A	Residential Zone - Medium Density Residential		State Environmental Planning Policy (State Significant Precincts) 2005	24/03/2016	24/03/2016	24/03/2016	State Environmental Planning Policy (Major Development) Amendment (State Significant Precincts) 2016	811m	North West
RE1	Public Recreation		Sydney Local Environmental Plan 2012	14/12/2012	14/12/2012	08/03/2019		859m	North
B2	Local Centre		Sydney Local Environmental Plan 2012	14/12/2012	14/12/2012	08/03/2019		880m	North
B4	Mixed Use		Sydney Local Environmental Plan 2012	14/12/2012	14/12/2012	08/03/2019		886m	North
R1	General Residential		Sydney Local Environmental Plan 2012	14/12/2012	14/12/2012	08/03/2019		886m	West
F	Special Purposes Zone - Community		State Environmental Planning Policy (State Significant Precincts) 2005	24/03/2016	24/03/2016	24/03/2016	State Environmental Planning Policy (Major Development) Amendment (State Significant Precincts) 2016	901m	North West
B4	Mixed Use		Sydney Local Environmental Plan 2012	14/12/2012	14/12/2012	08/03/2019		909m	North East
R1	General Residential		Sydney Local Environmental Plan 2012	14/12/2012	14/12/2012	08/03/2019		916m	South
B4	Mixed Use		Sydney Local Environmental Plan 2012	14/12/2012	14/12/2012	08/03/2019		935m	South West
RE1	Public Recreation		Randwick Local Environmental Plan 2012	01/02/2013	15/02/2013	26/01/2018		945m	South East
B2	Local Centre		Sydney Local Environmental Plan 2012	14/12/2012	14/12/2012	08/03/2019		947m	North West
R1	General Residential		Sydney Local Environmental Plan 2012	14/12/2012	14/12/2012	08/03/2019		947m	South West
D	Business Zone - Mixed Use		State Environmental Planning Policy (State Significant Precincts) 2005	24/03/2016	24/03/2016	24/03/2016	State Environmental Planning Policy (Major Development) Amendment (State Significant Precincts) 2016	948m	North West
I	Recreation Zone - Private Recreation		State Environmental Planning Policy (State Significant Precincts) 2005	24/03/2016	24/03/2016	24/03/2016	State Environmental Planning Policy (Major Development) Amendment (State Significant Precincts) 2016	948m	North West
RE1	Public Recreation		Sydney Local Environmental Plan 2012	14/12/2012	14/12/2012	08/03/2019		958m	North East
B	Business Zone - Local Centre		State Environmental Planning Policy (State Significant Precincts) 2005	24/03/2016	24/03/2016	24/03/2016	State Environmental Planning Policy (Major Development) Amendment (State Significant Precincts) 2016	962m	North West
SP2	Infrastructure	Classified Road	Sydney Local Environmental Plan 2012	14/12/2012	14/12/2012	08/03/2019		982m	North West
B4	Mixed Use		Sydney Local Environmental Plan 2012	14/12/2012	14/12/2012	08/03/2019		993m	North West

Environmental Planning Instrument Data Source: NSW Crown Copyright - Planning & Environment  
Creative Commons 4.0 © Commonwealth of Australia <https://creativecommons.org/licenses/by/4.0/>



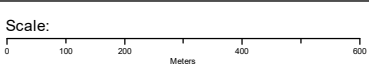
# Heritage Items

923-935 Bourke Street, Waterloo, NSW 2017



## Legend

- Site Boundary
- Commonwealth Heritage List
- State Heritage Items
- Report Buffer
- National Heritage List
- EPI Heritage Items
- Property Boundary



Data Sources: Property Boundaries & Topographic Data:  
 © Department Finance, Services & Innovation 2019  
 Heritage - NSW Crown Copyright - Planning & Environment

Coordinate System:  
 GDA 1994 MGA Zone 56

Date: 18 July 2019

## Heritage

923-935 Bourke Street, Waterloo, NSW 2017

### Commonwealth Heritage List

What are the Commonwealth Heritage List Items located within the dataset buffer?

Place Id	Name	Address	Place File No	Class	Status	Register Date	Distance	Direction
N/A	No records in buffer							

Heritage Data Source: Australian Government Department of the Environment and Energy - Heritage Branch  
Creative Commons 3.0 © Commonwealth of Australia <https://creativecommons.org/licenses/by/3.0/au/deed.en>

### National Heritage List

What are the National Heritage List Items located within the dataset buffer?

Note. Please click on Place Id to activate a hyperlink to online website.

Place Id	Name	Address	Place File No	Class	Status	Register Date	Distance	Direction
N/A	No records in buffer							

Heritage Data Source: Australian Government Department of the Environment and Energy - Heritage Branch  
Creative Commons 3.0 © Commonwealth of Australia <https://creativecommons.org/licenses/by/3.0/au/deed.en>

### State Heritage Register - Curtilages

What are the State Heritage Register Items located within the dataset buffer?

Map Id	Name	Address	LGA	Listing Date	Listing No	Plan No	Distance	Direction
N/A	No records in buffer							

Heritage Data Source: NSW Crown Copyright - Office of Environment & Heritage  
Creative Commons 4.0 © Commonwealth of Australia <https://creativecommons.org/licenses/by/4.0/>

### Environmental Planning Instrument - Heritage

What are the EPI Heritage Items located within the dataset buffer?

Map Id	Name	Classification	Significance	EPI Name	Published Date	Commenced Date	Currency Date	Distance	Direction
I2073	Former Sydney Water pumping station & valve house	Item - General	Local	Sydney Local Environmental Plan 2012	14/12/2012	14/12/2012	24/08/2018	20m	North East
I2072	Federation Warehouse with Art Deco Additions	Item - General	Local	Sydney Local Environmental Plan 2012	10/04/2015	10/04/2015	24/08/2018	58m	South

Map Id	Name	Classification	Significance	EPI Name	Published Date	Commenced Date	Currency Date	Distance	Direction
I2103	Commercial building part of 'Federation Business Centre' (222 Young Street)	Item - General	Local	Sydney Local Environmental Plan 2012	14/12/2012	14/12/2012	24/08/2018	87m	North
I2094	Electrical substation	Item - General	Local	Sydney Local Environmental Plan 2012	14/12/2012	14/12/2012	24/08/2018	93m	South West
I2082	Former commercial building group 'Chubb Pty Ltd'	Item - General	Local	Sydney Local Environmental Plan 2012	14/12/2012	14/12/2012	24/08/2018	96m	South West
C70	Waterloo	Conservation Area - General	Local	Sydney Local Environmental Plan 2012	14/12/2012	14/12/2012	24/08/2018	149m	North West
I2104	Electrical substation	Item - General	Local	Sydney Local Environmental Plan 2012	14/12/2012	14/12/2012	24/08/2018	149m	North
C73	Zetland Estate	Conservation Area - General	Local	Sydney Local Environmental Plan 2012	14/12/2012	14/12/2012	24/08/2018	191m	South West
I2081	Terrace group	Item - General	Local	Sydney Local Environmental Plan 2012	14/12/2012	14/12/2012	24/08/2018	194m	North West
I2079	Waterloo Park & Oval	Item - General	Local	Sydney Local Environmental Plan 2012	14/12/2012	14/12/2012	24/08/2018	203m	West
I2080	Waterloo Town Hall	Item - General	Local	Sydney Local Environmental Plan 2012	14/12/2012	14/12/2012	24/08/2018	218m	North West
I2079	Waterloo Park & Oval	Item - General	Local	Sydney Local Environmental Plan 2012	14/12/2012	14/12/2012	24/08/2018	237m	North West
I2088	Our Lady of Mt Carmel Church & School	Item - General	Local	Sydney Local Environmental Plan 2012	14/12/2012	14/12/2012	24/08/2018	249m	North West
I2101	Terrace group	Item - General	Local	Sydney Local Environmental Plan 2012	14/12/2012	14/12/2012	24/08/2018	250m	North
I2210	Street trees	Item - General	Local	Sydney Local Environmental Plan 2012	14/12/2012	14/12/2012	24/08/2018	252m	South
I2074	Terrace group 'Chase Terrace'	Item - General	Local	Sydney Local Environmental Plan 2012	14/12/2012	14/12/2012	24/08/2018	254m	South West
I2210	Street trees	Item - General	Local	Sydney Local Environmental Plan 2012	14/12/2012	14/12/2012	24/08/2018	286m	South
I2102	Terrace group	Item - General	Local	Sydney Local Environmental Plan 2012	14/12/2012	14/12/2012	24/08/2018	296m	North West
I2212	Former Victoria Park Racecourse group	Item - General	Local	Sydney Local Environmental Plan 2012	14/12/2012	14/12/2012	24/08/2018	301m	South
I2089	Terrace group 'Grosvenor Terrace'	Item - General	Local	Sydney Local Environmental Plan 2012	14/12/2012	14/12/2012	24/08/2018	301m	North
I2210	Street trees	Item - General	Local	Sydney Local Environmental Plan 2012	14/12/2012	14/12/2012	24/08/2018	340m	South
I2212	Former Victoria Park Racecourse group	Item - General	Local	Sydney Local Environmental Plan 2012	14/12/2012	14/12/2012	24/08/2018	350m	South
I2084	Former ACI Chimney Stack	Item - General	Local	Sydney Local Environmental Plan 2012	14/12/2012	14/12/2012	24/08/2018	354m	North East
I2204	Terrace house 'Alencon'	Item - General	Local	Sydney Local Environmental Plan 2012	14/12/2012	14/12/2012	24/08/2018	362m	South West
I2202	Former fire station	Item - General	Local	Sydney Local Environmental Plan 2012	14/12/2012	14/12/2012	24/08/2018	364m	South West

Map Id	Name	Classification	Significance	EPI Name	Published Date	Commenced Date	Currency Date	Distance	Direction
I2083	Former Zetland Tram Terminus (874 Elizabeth Street)	Item - General	Local	Sydney Local Environmental Plan 2012	14/12/2012	14/12/2012	24/08/2018	370m	South West
I2278	Part former William Brooks factory including interiors	Item - General	Local	Sydney Local Environmental Plan 2012	22/01/2016	22/01/2016	24/08/2018	374m	South West
I2210	Street trees	Item - General	Local	Sydney Local Environmental Plan 2012	14/12/2012	14/12/2012	24/08/2018	410m	South
I2203	Green Square Hotel	Item - General	Local	Sydney Local Environmental Plan 2012	14/12/2012	14/12/2012	24/08/2018	412m	South West
I2215	Semi-detached cottage group	Item - General	Local	Sydney Local Environmental Plan 2012	14/12/2012	14/12/2012	24/08/2018	415m	South
I2212	Former Victoria Park Racecourse group	Item - General	Local	Sydney Local Environmental Plan 2012	14/12/2012	14/12/2012	24/08/2018	419m	South
I2076	Former ACI remnant machinery	Item - General	Local	Sydney Local Environmental Plan 2012	14/12/2012	14/12/2012	24/08/2018	436m	East
I2098	Former ACI Administration Building	Item - General	Local	Sydney Local Environmental Plan 2012	14/12/2012	14/12/2012	24/08/2018	452m	East
I2100	Moore Park View Hotel	Item - General	Local	Sydney Local Environmental Plan 2012	14/12/2012	14/12/2012	24/08/2018	455m	East
I2099	Former ACI AGM Building	Item - General	Local	Sydney Local Environmental Plan 2012	14/12/2012	14/12/2012	24/08/2018	458m	East
I2216	Terrace group 'Elsie Terrace'	Item - General	Local	Sydney Local Environmental Plan 2012	14/12/2012	14/12/2012	24/08/2018	459m	South West
I2095	Terrace group	Item - General	Local	Sydney Local Environmental Plan 2012	14/12/2012	14/12/2012	24/08/2018	461m	North West
I2279	Electricity Substation No.75	Item - General	Local	Sydney Local Environmental Plan 2012	22/01/2016	22/01/2016	24/08/2018	462m	South West
I2096	Terrace group	Item - General	Local	Sydney Local Environmental Plan 2012	14/12/2012	14/12/2012	24/08/2018	464m	North West
C53	Baptist Street	Conservation Area - General	Local	Sydney Local Environmental Plan 2012	24/08/2018	24/08/2018	24/08/2018	467m	North
I2075	Former ACI Grissell Building	Item - General	Local	Sydney Local Environmental Plan 2012	14/12/2012	14/12/2012	24/08/2018	476m	North East
I2071	Waterloo Public School group	Item - General	Local	Sydney Local Environmental Plan 2012	14/12/2012	14/12/2012	24/08/2018	479m	South West
I2086	Electrical substation	Item - General	Local	Sydney Local Environmental Plan 2012	14/12/2012	14/12/2012	24/08/2018	485m	West
I2205	Cottage	Item - General	Local	Sydney Local Environmental Plan 2012	14/12/2012	14/12/2012	24/08/2018	489m	South
C36	Moore Park	Conservation Area - General	Local	Sydney Local Environmental Plan 2012	14/12/2012	14/12/2012	24/08/2018	503m	North East
I2220	Cottage	Item - General	Local	Sydney Local Environmental Plan 2012	14/12/2012	14/12/2012	24/08/2018	514m	South
I2217	Terrace group 'Ada Terrace'	Item - General	Local	Sydney Local Environmental Plan 2012	14/12/2012	14/12/2012	24/08/2018	516m	South West
I2097	Uniting Church	Item - General	Local	Sydney Local Environmental Plan 2012	14/12/2012	14/12/2012	24/08/2018	525m	North West
I2093	Terrace group	Item - General	Local	Sydney Local Environmental Plan 2012	14/12/2012	14/12/2012	24/08/2018	537m	North West

Map Id	Name	Classification	Significance	EPI Name	Published Date	Commenced Date	Currency Date	Distance	Direction
C56	Redfern Estate	Conservation Area - General	Local	Sydney Local Environmental Plan 2012	14/12/2012	14/12/2012	24/08/2018	539m	North West
I2092	Terrace house	Item - General	Local	Sydney Local Environmental Plan 2012	14/12/2012	14/12/2012	24/08/2018	546m	North West
I1347	Redfern Park	Item - General	Local	Sydney Local Environmental Plan 2012	14/12/2012	14/12/2012	24/08/2018	565m	North
I2091	House	Item - General	Local	Sydney Local Environmental Plan 2012	14/12/2012	14/12/2012	24/08/2018	577m	North West
I141	Group of Art Deco flat buildings (part of 1, 21 Todman Avenue)	Item - General	Local	Randwick Local Environmental Plan 2012	01/02/2013	15/02/2013	22/02/2019	578m	South East
I144	Group of Art Deco residential flat buildings	Item - General	Local	Randwick Local Environmental Plan 2012	01/02/2013	15/02/2013	22/02/2019	578m	South East
C4	West Kensington	Conservation Area - General	Local	Randwick Local Environmental Plan 2012	01/02/2013	15/02/2013	22/02/2019	578m	South East
I2085	Duke of Wellington Hotel	Item - General	Local	Sydney Local Environmental Plan 2012	14/12/2012	14/12/2012	24/08/2018	580m	North West
I2218	Terrace group	Item - General	Local	Sydney Local Environmental Plan 2012	14/12/2012	14/12/2012	24/08/2018	589m	South West
I2219	Terrace group	Item - General	Local	Sydney Local Environmental Plan 2012	14/12/2012	14/12/2012	24/08/2018	602m	South West
I2090	Terrace group	Item - General	Local	Sydney Local Environmental Plan 2012	14/12/2012	14/12/2012	24/08/2018	607m	North West
I1284	Former warehouse facade 'Reckitt & Coleman'	Item - General	Local	Sydney Local Environmental Plan 2012	14/12/2012	14/12/2012	24/08/2018	610m	North East
I6	Glenroy Hotel	Item - General	Local	Sydney Local Environmental Plan 2012	14/12/2012	14/12/2012	24/08/2018	613m	West
I2214	Horse trough	Item - General	Local	Sydney Local Environmental Plan 2012	14/12/2012	14/12/2012	24/08/2018	614m	South
I2087	Terrace group 'Gordon Terrace'	Item - General	Local	Sydney Local Environmental Plan 2012	14/12/2012	14/12/2012	24/08/2018	635m	West
I2078	Terrace group	Item - General	Local	Sydney Local Environmental Plan 2012	14/12/2012	14/12/2012	24/08/2018	655m	West
I1369	St Saviour's Anglican Church group	Item - General	Local	Sydney Local Environmental Plan 2012	14/12/2012	14/12/2012	24/08/2018	658m	North
I1329	Industrial building 'Hodbin Poole Printers'	Item - General	Local	Sydney Local Environmental Plan 2012	14/12/2012	14/12/2012	24/08/2018	663m	North
I28	Yiu Ming Temple (16-22 Retreat Street)	Item - General	State	Sydney Local Environmental Plan 2012	14/12/2012	14/12/2012	24/08/2018	663m	West
I2077	Former Waterloo Pre-school (225 Cope Street)	Item - General	Local	Sydney Local Environmental Plan 2012	14/12/2012	14/12/2012	24/08/2018	667m	West
I29	Terrace group (17A-29 Retreat Street)	Item - General	Local	Sydney Local Environmental Plan 2012	14/12/2012	14/12/2012	24/08/2018	668m	West
I1285	Former Reschs Waverley Brewery (793 South Dowling Street)	Item - General	Local	Sydney Local Environmental Plan 2012	14/12/2012	14/12/2012	24/08/2018	707m	North East
I2235	Former Standard Telephones and Cables	Item - General	Local	Sydney Local Environmental Plan 2012	22/01/2016	22/01/2016	24/08/2018	712m	West
I2240	Former Electric Light Substation No. 89	Item - General	Local	Sydney Local Environmental Plan 2012	22/01/2016	22/01/2016	24/08/2018	719m	West

Map Id	Name	Classification	Significance	EPI Name	Published Date	Commenced Date	Currency Date	Distance	Direction
I1281	Terrace group (45-51 Maddison Street)	Item - General	Local	Sydney Local Environmental Plan 2012	14/12/2012	14/12/2012	24/08/2018	724m	North East
I1286	Terrace house	Item - General	Local	Sydney Local Environmental Plan 2012	14/12/2012	14/12/2012	24/08/2018	726m	North East
I1346	Somerset Hotel	Item - General	Local	Sydney Local Environmental Plan 2012	14/12/2012	14/12/2012	24/08/2018	727m	North West
I1282	Terrace group (752-754 Bourke Street)	Item - General	Local	Sydney Local Environmental Plan 2012	14/12/2012	14/12/2012	24/08/2018	730m	North East
I1345	Terrace house	Item - General	Local	Sydney Local Environmental Plan 2012	14/12/2012	14/12/2012	24/08/2018	733m	North West
I1328	Terrace house 'Violetta'	Item - General	Local	Sydney Local Environmental Plan 2012	14/12/2012	14/12/2012	24/08/2018	735m	North East
C74	North Alexandria Industrial	Conservation Area - General	Local	Sydney Local Environmental Plan 2012	22/01/2016	22/01/2016	24/08/2018	735m	West
C54	Chelsea and Thurlow Streets	Conservation Area - General	Local	Sydney Local Environmental Plan 2012	14/12/2012	14/12/2012	24/08/2018	737m	North East
I1327	Terrace house 'Nanine' (39 Maddison Street)	Item - General	Local	Sydney Local Environmental Plan 2012	14/12/2012	14/12/2012	24/08/2018	737m	North East
I1368	Terrace group 'Teleopea Terraces'	Item - General	Local	Sydney Local Environmental Plan 2012	14/12/2012	14/12/2012	24/08/2018	754m	North
I2070	Cauliflower Hotel	Item - General	Local	Sydney Local Environmental Plan 2012	14/12/2012	14/12/2012	24/08/2018	769m	West
C1	Alexandria Park	Conservation Area - General	Local	Sydney Local Environmental Plan 2012	14/12/2012	14/12/2012	24/08/2018	782m	West
I2069	Congregational Church	Item - General	Local	Sydney Local Environmental Plan 2012	14/12/2012	14/12/2012	24/08/2018	803m	West
I145	Former Administration building for WD and HO Wills, Raleigh Park	Item - General	Local	Randwick Local Environmental Plan 2012	01/02/2013	15/02/2013	22/02/2019	805m	South East
I11	Alexandria Park	Item - General	Local	Sydney Local Environmental Plan 2012	14/12/2012	14/12/2012	24/08/2018	807m	West
13	Five Storey Building and Part of Two Storey Colonnade Building	Item - General	State	State Environmental Planning Policy (State Significant Precincts) 2005	24/03/2016	24/03/2016	24/03/2016	814m	North West
I1358	Former warehouse 'Done Art & Design Studio'	Item - General	Local	Sydney Local Environmental Plan 2012	14/12/2012	14/12/2012	24/08/2018	822m	North East
I1280	Terrace house	Item - General	Local	Sydney Local Environmental Plan 2012	14/12/2012	14/12/2012	24/08/2018	830m	North East
I142	Edwardian house	Item - General	Local	Randwick Local Environmental Plan 2012	01/02/2013	15/02/2013	22/02/2019	838m	South East
I1279	Flat building 'Edelweiss'	Item - General	Local	Sydney Local Environmental Plan 2012	14/12/2012	14/12/2012	24/08/2018	841m	North
I22	Industrial building	Item - General	Local	Sydney Local Environmental Plan 2012	14/12/2012	14/12/2012	24/08/2018	841m	West
I21	Warehouse	Item - General	Local	Sydney Local Environmental Plan 2012	14/12/2012	14/12/2012	24/08/2018	842m	West
I1356	Terrace house	Item - General	Local	Sydney Local Environmental Plan 2012	14/12/2012	14/12/2012	24/08/2018	864m	North East

Map Id	Name	Classification	Significance	EPI Name	Published Date	Commenced Date	Currency Date	Distance	Direction
I1319	Terrace group	Item - General	Local	Sydney Local Environmental Plan 2012	14/12/2012	14/12/2012	24/08/2018	879m	North West
I1320	House 'Clyde House'	Item - General	Local	Sydney Local Environmental Plan 2012	14/12/2012	14/12/2012	24/08/2018	880m	North West
I1344	Former shop & residence	Item - General	Local	Sydney Local Environmental Plan 2012	14/12/2012	14/12/2012	24/08/2018	885m	North West
I1283	Former house	Item - General	Local	Sydney Local Environmental Plan 2012	14/12/2012	14/12/2012	24/08/2018	887m	North East
I143	Corner bungalow	Item - General	Local	Randwick Local Environmental Plan 2012	01/02/2013	15/02/2013	22/02/2019	894m	South East
12	Two Buildings on George and Phillip Streets	Item - General	State	State Environmental Planning Policy (State Significant Precincts) 2005	24/03/2016	24/03/2016	24/03/2016	902m	North West
I1343	Cottage	Item - General	Local	Sydney Local Environmental Plan 2012	14/12/2012	14/12/2012	24/08/2018	905m	North West
I1278	NSW Mounted Police Barracks & Taoist Association of Australia group	Item - General	Local	Sydney Local Environmental Plan 2012	14/12/2012	14/12/2012	24/08/2018	909m	North East
C72	Hansard Street	Conservation Area - General	Local	Sydney Local Environmental Plan 2012	14/12/2012	14/12/2012	24/08/2018	916m	South West
12	Two Buildings on George and Phillip Streets	Item - General	State	State Environmental Planning Policy (State Significant Precincts) 2005	24/03/2016	24/03/2016	24/03/2016	927m	North West
C55	Cooper Street	Conservation Area - General	Local	Sydney Local Environmental Plan 2012	14/12/2012	14/12/2012	24/08/2018	928m	North
I1355	Terrace group 'Park Lane Lodge'	Item - General	Local	Sydney Local Environmental Plan 2012	14/12/2012	14/12/2012	24/08/2018	928m	North East
C57	Rennie & Mount Streets	Conservation Area - General	Local	Sydney Local Environmental Plan 2012	14/12/2012	14/12/2012	24/08/2018	931m	North East
I2253	Former A. Hordern & Sons Factory Complex	Item - General	Local	Sydney Local Environmental Plan 2012	22/01/2016	22/01/2016	24/08/2018	936m	North
I2209	Terrace house	Item - General	Local	Sydney Local Environmental Plan 2012	14/12/2012	14/12/2012	24/08/2018	937m	South West
I2207	Semi-detached house group	Item - General	Local	Sydney Local Environmental Plan 2012	14/12/2012	14/12/2012	24/08/2018	948m	South West
I1359	Terrace group	Item - General	Local	Sydney Local Environmental Plan 2012	14/12/2012	14/12/2012	24/08/2018	951m	North West
I5	Former CBC Bank	Item - General	Local	Sydney Local Environmental Plan 2012	14/12/2012	14/12/2012	24/08/2018	957m	North West
I1290	Cottage remnant	Item - General	Local	Sydney Local Environmental Plan 2012	14/12/2012	14/12/2012	24/08/2018	958m	North East
I1330	Cottage	Item - General	Local	Sydney Local Environmental Plan 2012	14/12/2012	14/12/2012	24/08/2018	965m	North
I2280	Former Joseph Lucas Showroom, Workshop and Office	Item - General	Local	Sydney Local Environmental Plan 2012	22/01/2016	22/01/2016	24/08/2018	967m	South
I1326	Cottage	Item - General	Local	Sydney Local Environmental Plan 2012	14/12/2012	14/12/2012	24/08/2018	972m	North
I1342	Terrace house	Item - General	Local	Sydney Local Environmental Plan 2012	14/12/2012	14/12/2012	24/08/2018	982m	North West

Map Id	Name	Classification	Significance	EPI Name	Published Date	Commenced Date	Currency Date	Distance	Direction
14	Former Court House Building	Item - General	State	State Environmental Planning Policy (State Significant Precincts) 2005	24/03/2016	24/03/2016	24/03/2016	985m	North West
I1341	Terrace group	Item - General	Local	Sydney Local Environmental Plan 2012	14/12/2012	14/12/2012	24/08/2018	989m	North West
I16	Lord Raglan Hotel	Item - General	Local	Sydney Local Environmental Plan 2012	14/12/2012	14/12/2012	24/08/2018	989m	North West
I1289	Woolpack Hotel	Item - General	Local	Sydney Local Environmental Plan 2012	14/12/2012	14/12/2012	24/08/2018	992m	North
I4	Cricketers Arms Hotel	Item - General	Local	Sydney Local Environmental Plan 2012	14/12/2012	14/12/2012	24/08/2018	993m	North West
I2208	Cottage	Item - General	Local	Sydney Local Environmental Plan 2012	14/12/2012	14/12/2012	24/08/2018	993m	South West
I1362	Terrace group	Item - General	Local	Sydney Local Environmental Plan 2012	14/12/2012	14/12/2012	24/08/2018	996m	North West
C4	Hillview Estate	Conservation Area - General	Local	Sydney Local Environmental Plan 2012	14/12/2012	14/12/2012	24/08/2018	998m	South West

Heritage Data Source: NSW Crown Copyright - Planning & Environment  
Creative Commons 4.0 © Commonwealth of Australia <https://creativecommons.org/licenses/by/4.0/>



## Natural Hazards

923-935 Bourke Street, Waterloo, NSW 2017

### Bush Fire Prone Land

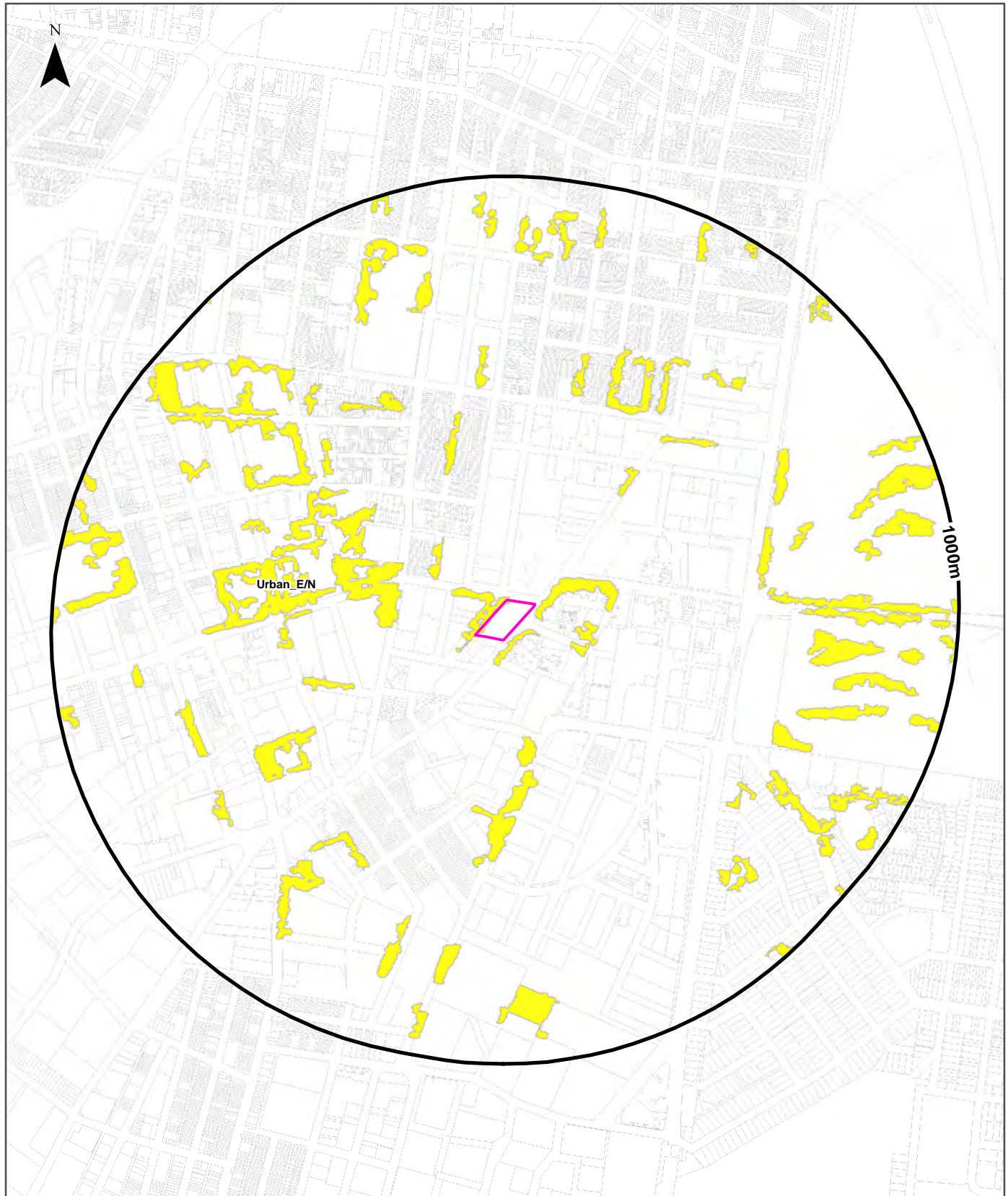
What are the nearest Bush Fire Prone Land Categories that exist within the dataset buffer?

Bush Fire Prone Land Category	Distance	Direction
No records within buffer		

NSW Bush Fire Prone Land - © NSW Rural Fire Service under Creative Commons 4.0 International Licence

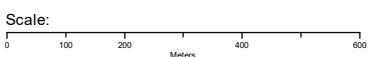
# Ecological Constraints - Native Vegetation & RAMSAR Wetlands

923-935 Bourke Street, Waterloo, NSW 2017



## Legend

- |                   |                         |                   |                     |                     |                 |
|-------------------|-------------------------|-------------------|---------------------|---------------------|-----------------|
| Site Boundary     | Rainforest              | Forested Wetlands | Grasslands          | Artificial Wetlands | RAMSAR Wetlands |
| Report Buffer     | Wet Sclerophyll Forests | Grassy Woodlands  | Freshwater Wetlands | Water               |                 |
| Property Boundary | Dry Sclerophyll Forests | Heathlands        | Saline Wetlands     | Other               |                 |



Property Boundary Data Source:  
© Department Finance, Services & Innovation 2019

Coordinate System:  
GDA 1994 MGA Zone 56

Date: 18 July 2019

## Ecological Constraints

923-935 Bourke Street, Waterloo, NSW 2017

### Native Vegetation

What native vegetation exists within the dataset buffer?

Map ID	Map Unit Name	Threatened Ecological Community NSW	Threatened Ecological Community EPBC Act	Understorey	Disturbance	Disturbance Index	Dominant Species	Dist	Direction
Urban_E/N	Urban_E/N: Urban Exotic/Native			00: Not assessed	00: Not assessed	0: Not assessed	Urban Exotic/Native	0m	Onsite

Native Vegetation of the Sydney Metropolitan Area : NSW Office of Environment and Heritage

Creative Commons 3.0 © Commonwealth of Australia <http://creativecommons.org/licenses/by/3.0/au/deed.en>

### Ramsar Wetlands

What Ramsar Wetland areas exist within the dataset buffer?

Map Id	Ramsar Name	Wetland Name	Designation Date	Source	Distance	Direction
N/A	No records in buffer					

Ramsar Wetlands Data Source: © Commonwealth of Australia - Department of Environment

## Ecological Constraints

923-935 Bourke Street, Waterloo, NSW 2017

### Groundwater Dependent Ecosystems Atlas

Type	GDE Potential	Geomorphology	Ecosystem Type	Aquifer Geology	Distance
N/A	No records within buffer				

Groundwater Dependent Ecosystems Atlas Data Source: The Bureau of Meteorology  
Creative Commons 3.0 © Commonwealth of Australia <http://creativecommons.org/licenses/by/3.0/au/deed.en>

# Ecological Constraints

923-935 Bourke Street, Waterloo, NSW 2017

## Inflow Dependent Ecosystems Likelihood

Type	IDE Likelihood	Geomorphology	Ecosystem Type	Aquifer Geology	Distance
N/A	No records within buffer				

Inflow Dependent Ecosystems Likelihood Data Source: The Bureau of Meteorology  
Creative Commons 3.0 © Commonwealth of Australia <http://creativecommons.org/licenses/by/3.0/au/deed.en>

# Ecological Constraints

923-935 Bourke Street, Waterloo, NSW 2017

## NSW BioNet Atlas

Species on the NSW BioNet Atlas that have a NSW or federal conservation status, a NSW sensitivity status, or are listed under a migratory species agreement, and are within 10km of the site?

Kingdom	Class	Scientific	Common	NSW Conservation Status	NSW Sensitivity Class	Federal Conservation Status	Migratory Species Agreements
Animalia	Amphibia	<i>Crinia tinnula</i>	Wallum Froglet	Vulnerable	Not Sensitive	Not Listed	
Animalia	Amphibia	<i>Litoria aurea</i>	Green and Golden Bell Frog	Endangered	Not Sensitive	Vulnerable	
Animalia	Amphibia	<i>Pseudophryne australis</i>	Red-crowned Toadlet	Vulnerable	Not Sensitive	Not Listed	
Animalia	Aves	<i>Actitis hypoleucos</i>	Common Sandpiper	Not Listed	Not Sensitive	Not Listed	ROKAMBA;CAMBA; JAMBA
Animalia	Aves	<i>Amauornis moluccana</i>	Pale-vented Bush-hen	Vulnerable	Not Sensitive	Not Listed	
Animalia	Aves	<i>Anseranas semipalmata</i>	Magpie Goose	Vulnerable	Not Sensitive	Not Listed	
Animalia	Aves	<i>Anthochaera phrygia</i>	Regent Honeyeater	Critically Endangered	Not Sensitive	Critically Endangered	
Animalia	Aves	<i>Apus pacificus</i>	Fork-tailed Swift	Not Listed	Not Sensitive	Not Listed	ROKAMBA;CAMBA; JAMBA
Animalia	Aves	<i>Ardea ibis</i>	Cattle Egret	Not Listed	Not Sensitive	Not Listed	CAMBA;JAMBA
Animalia	Aves	<i>Ardenna carneipes</i>	Flesh-footed Shearwater	Vulnerable	Not Sensitive	Not Listed	ROKAMBA;JAMBA
Animalia	Aves	<i>Ardenna grisea</i>	Sooty Shearwater	Not Listed	Not Sensitive	Not Listed	CAMBA;JAMBA
Animalia	Aves	<i>Ardenna pacificus</i>	Wedge-tailed Shearwater	Not Listed	Not Sensitive	Not Listed	JAMBA
Animalia	Aves	<i>Ardenna tenuirostris</i>	Short-tailed Shearwater	Not Listed	Not Sensitive	Not Listed	ROKAMBA;JAMBA
Animalia	Aves	<i>Arenaria interpres</i>	Ruddy Turnstone	Not Listed	Not Sensitive	Not Listed	ROKAMBA;CAMBA; JAMBA
Animalia	Aves	<i>Artamus cyanopterus cyanopterus</i>	Dusky Woodswallow	Vulnerable	Not Sensitive	Not Listed	
Animalia	Aves	<i>Botaurus poiciloptilus</i>	Australasian Bittern	Endangered	Not Sensitive	Endangered	
Animalia	Aves	<i>Burhinus grallarius</i>	Bush Stone-curlew	Endangered	Not Sensitive	Not Listed	
Animalia	Aves	<i>Calidris acuminata</i>	Sharp-tailed Sandpiper	Not Listed	Not Sensitive	Not Listed	ROKAMBA;CAMBA; JAMBA
Animalia	Aves	<i>Calidris alba</i>	Sanderling	Vulnerable	Not Sensitive	Not Listed	ROKAMBA;CAMBA; JAMBA
Animalia	Aves	<i>Calidris bairdii</i>	Baird's Sandpiper	Not Listed	Not Sensitive	Not Listed	ROKAMBA;JAMBA
Animalia	Aves	<i>Calidris canutus</i>	Red Knot	Not Listed	Not Sensitive	Endangered	ROKAMBA;CAMBA; JAMBA
Animalia	Aves	<i>Calidris ferruginea</i>	Curlew Sandpiper	Endangered	Not Sensitive	Critically Endangered	ROKAMBA;CAMBA; JAMBA
Animalia	Aves	<i>Calidris melanotos</i>	Pectoral Sandpiper	Not Listed	Not Sensitive	Not Listed	ROKAMBA;JAMBA
Animalia	Aves	<i>Calidris ruficollis</i>	Red-necked Stint	Not Listed	Not Sensitive	Not Listed	ROKAMBA;CAMBA; JAMBA
Animalia	Aves	<i>Calidris tenuirostris</i>	Great Knot	Vulnerable	Not Sensitive	Critically Endangered	ROKAMBA;CAMBA; JAMBA
Animalia	Aves	<i>Callocephalon fimbriatum</i>	Gang-gang Cockatoo	Vulnerable	Category 3	Not Listed	
Animalia	Aves	<i>Calyptorhynchus banksii samueli</i>	Red-tailed Black-Cockatoo (inland subspecies)	Vulnerable	Category 2	Not Listed	

Kingdom	Class	Scientific	Common	NSW Conservation Status	NSW Sensitivity Class	Federal Conservation Status	Migratory Species Agreements
Animalia	Aves	<i>Calyptorhynchus lathamii</i>	Glossy Black-Cockatoo	Vulnerable	Category 2	Not Listed	
Animalia	Aves	<i>Certhionyx variegatus</i>	Pied Honeyeater	Vulnerable	Not Sensitive	Not Listed	
Animalia	Aves	<i>Charadrius leschenaultii</i>	Greater Sand-plover	Vulnerable	Not Sensitive	Vulnerable	ROKAMBA;CAMBA; JAMBA
Animalia	Aves	<i>Charadrius mongolus</i>	Lesser Sand-plover	Vulnerable	Not Sensitive	Endangered	ROKAMBA;CAMBA; JAMBA
Animalia	Aves	<i>Charadrius veredus</i>	Oriental Plover	Not Listed	Not Sensitive	Not Listed	ROKAMBA;JAMBA
Animalia	Aves	<i>Chlidonias leucopterus</i>	White-winged Black Tern	Not Listed	Not Sensitive	Not Listed	ROKAMBA;CAMBA; JAMBA
Animalia	Aves	<i>Daphoenositta chrysoptera</i>	Varied Sittella	Vulnerable	Not Sensitive	Not Listed	
Animalia	Aves	<i>Dasyornis brachypterus</i>	Eastern Bristlebird	Endangered	Category 2	Endangered	
Animalia	Aves	<i>Diomedea exulans</i>	Wandering Albatross	Endangered	Not Sensitive	Endangered	JAMBA
Animalia	Aves	<i>Diomedea gibsoni</i>	Gibson's Albatross	Vulnerable	Not Sensitive	Vulnerable	
Animalia	Aves	<i>Egretta sacra</i>	Eastern Reef Egret	Not Listed	Not Sensitive	Not Listed	CAMBA
Animalia	Aves	<i>Epthianura albifrons</i>	White-fronted Chat	Endangered Population, Vulnerable	Not Sensitive	Not Listed	
Animalia	Aves	<i>Erythrotriorchis radiatus</i>	Red Goshawk	Critically Endangered	Category 2	Vulnerable	
Animalia	Aves	<i>Fregata ariel</i>	Lesser Frigatebird	Not Listed	Not Sensitive	Not Listed	ROKAMBA;CAMBA; JAMBA
Animalia	Aves	<i>Gallinago hardwickii</i>	Latham's Snipe	Not Listed	Not Sensitive	Not Listed	ROKAMBA;CAMBA; JAMBA
Animalia	Aves	<i>Glossopsitta pusilla</i>	Little Lorikeet	Vulnerable	Not Sensitive	Not Listed	
Animalia	Aves	<i>Gygis alba</i>	White Tern	Vulnerable	Not Sensitive	Not Listed	
Animalia	Aves	<i>Haematopus fuliginosus</i>	Sooty Oystercatcher	Vulnerable	Not Sensitive	Not Listed	
Animalia	Aves	<i>Haematopus longirostris</i>	Pied Oystercatcher	Endangered	Not Sensitive	Not Listed	
Animalia	Aves	<i>Haliaeetus leucogaster</i>	White-bellied Sea-Eagle	Vulnerable	Not Sensitive	Not Listed	CAMBA
Animalia	Aves	<i>Hieraetus morphnoides</i>	Little Eagle	Vulnerable	Not Sensitive	Not Listed	
Animalia	Aves	<i>Hirundapus caudacutus</i>	White-throated Needletail	Not Listed	Not Sensitive	Not Listed	ROKAMBA;CAMBA; JAMBA
Animalia	Aves	<i>Hydroprogne caspia</i>	Caspian Tern	Not Listed	Not Sensitive	Not Listed	CAMBA;JAMBA
Animalia	Aves	<i>Ixobrychus flavicollis</i>	Black Bittern	Vulnerable	Not Sensitive	Not Listed	
Animalia	Aves	<i>Lathamus discolor</i>	Swift Parrot	Endangered	Category 3	Critically Endangered	
Animalia	Aves	<i>Limicola falcinellus</i>	Broad-billed Sandpiper	Vulnerable	Not Sensitive	Not Listed	ROKAMBA;CAMBA; JAMBA
Animalia	Aves	<i>Limosa lapponica</i>	Bar-tailed Godwit	Not Listed	Not Sensitive	Not Listed	ROKAMBA;CAMBA; JAMBA
Animalia	Aves	<i>Limosa limosa</i>	Black-tailed Godwit	Vulnerable	Not Sensitive	Not Listed	ROKAMBA;CAMBA; JAMBA
Animalia	Aves	<i>Lophochroa leadbeateri</i>	Major Mitchell's Cockatoo	Vulnerable	Category 2	Not Listed	
Animalia	Aves	<i>Lophoictinia isura</i>	Square-tailed Kite	Vulnerable	Category 3	Not Listed	
Animalia	Aves	<i>Macronectes giganteus</i>	Southern Giant Petrel	Endangered	Not Sensitive	Endangered	
Animalia	Aves	<i>Macronectes halli</i>	Northern Giant-Petrel	Vulnerable	Not Sensitive	Vulnerable	
Animalia	Aves	<i>Manorina melanotis</i>	Black-eared Miner	Critically Endangered	Not Sensitive	Endangered	

Kingdom	Class	Scientific	Common	NSW Conservation Status	NSW Sensitivity Class	Federal Conservation Status	Migratory Species Agreements
Animalia	Aves	Melithreptus gularis gularis	Black-chinned Honeyeater (eastern subspecies)	Vulnerable	Not Sensitive	Not Listed	
Animalia	Aves	Merops ornatus	Rainbow Bee-eater	Not Listed	Not Sensitive	Not Listed	JAMBA
Animalia	Aves	Neophema chrysogaster	Orange-bellied Parrot	Critically Endangered	Category 3	Critically Endangered	
Animalia	Aves	Neophema pulchella	Turquoise Parrot	Vulnerable	Category 3	Not Listed	
Animalia	Aves	Neophema splendida	Scarlet-chested Parrot	Vulnerable	Not Sensitive	Not Listed	
Animalia	Aves	Ninox connivens	Barking Owl	Vulnerable	Category 3	Not Listed	
Animalia	Aves	Ninox strenua	Powerful Owl	Vulnerable	Category 3	Not Listed	
Animalia	Aves	Numenius madagascariensis	Eastern Curlew	Not Listed	Not Sensitive	Critically Endangered	ROKAMBA;CAMBA; JAMBA
Animalia	Aves	Numenius minutus	Little Curlew	Not Listed	Not Sensitive	Not Listed	ROKAMBA;CAMBA; JAMBA
Animalia	Aves	Numenius phaeopus	Whimbrel	Not Listed	Not Sensitive	Not Listed	ROKAMBA;CAMBA; JAMBA
Animalia	Aves	Onychoprion fuscata	Sooty Tern	Vulnerable	Not Sensitive	Not Listed	
Animalia	Aves	Pandion cristatus	Eastern Osprey	Vulnerable	Category 3	Not Listed	
Animalia	Aves	Petroica boodang	Scarlet Robin	Vulnerable	Not Sensitive	Not Listed	
Animalia	Aves	Petroica phoenicea	Flame Robin	Vulnerable	Not Sensitive	Not Listed	
Animalia	Aves	Pezoporus wallicus wallicus	Eastern Ground Parrot	Vulnerable	Category 3	Not Listed	
Animalia	Aves	Phaethon lepturus	White-tailed Tropicbird	Not Listed	Not Sensitive	Not Listed	CAMBA;JAMBA
Animalia	Aves	Phaethon rubricauda	Red-tailed Tropicbird	Vulnerable	Not Sensitive	Not Listed	CAMBA
Animalia	Aves	Pluvialis fulva	Pacific Golden Plover	Not Listed	Not Sensitive	Not Listed	ROKAMBA;CAMBA; JAMBA
Animalia	Aves	Pluvialis squatarola	Grey Plover	Not Listed	Not Sensitive	Not Listed	ROKAMBA;CAMBA; JAMBA
Animalia	Aves	Polytelis anthopeplus monarchoides	Regent Parrot (eastern subspecies)	Endangered	Category 3	Vulnerable	
Animalia	Aves	Polytelis swainsonii	Superb Parrot	Vulnerable	Category 3	Vulnerable	
Animalia	Aves	Pterodroma leucoptera leucoptera	Gould's Petrel	Vulnerable	Not Sensitive	Endangered	
Animalia	Aves	Pterodroma solandri	Providence Petrel	Vulnerable	Not Sensitive	Not Listed	JAMBA
Animalia	Aves	Ptilinopus regina	Rose-crowned Fruit-Dove	Vulnerable	Not Sensitive	Not Listed	
Animalia	Aves	Ptilinopus superbus	Superb Fruit-Dove	Vulnerable	Not Sensitive	Not Listed	
Animalia	Aves	Puffinus assimilis	Little Shearwater	Vulnerable	Not Sensitive	Not Listed	
Animalia	Aves	Stagonopleura guttata	Diamond Firetail	Vulnerable	Not Sensitive	Not Listed	
Animalia	Aves	Stercorarius longicaudus	Long-tailed Jaeger	Not Listed	Not Sensitive	Not Listed	JAMBA
Animalia	Aves	Stercorarius parasiticus	Arctic Jaeger	Not Listed	Not Sensitive	Not Listed	ROKAMBA;JAMBA
Animalia	Aves	Stercorarius pomarinus	Pomarine Jaeger	Not Listed	Not Sensitive	Not Listed	CAMBA;JAMBA
Animalia	Aves	Sterna hirundo	Common Tern	Not Listed	Not Sensitive	Not Listed	ROKAMBA;CAMBA; JAMBA
Animalia	Aves	Sternula albifrons	Little Tern	Endangered	Not Sensitive	Not Listed	ROKAMBA;CAMBA; JAMBA



Kingdom	Class	Scientific	Common	NSW Conservation Status	NSW Sensitivity Class	Federal Conservation Status	Migratory Species Agreements
Animalia	Aves	Stictonetta naevosa	Freckled Duck	Vulnerable	Not Sensitive	Not Listed	
Animalia	Aves	Sula dactylatra	Masked Booby	Vulnerable	Not Sensitive	Not Listed	ROKAMBA;JAMBA
Animalia	Aves	Sula sula	Red-footed Booby	Not Listed	Not Sensitive	Not Listed	CAMBA;JAMBA
Animalia	Aves	Thalassarche chrysostoma	Grey-headed Albatross	Not Listed	Not Sensitive	Endangered	
Animalia	Aves	Thalassarche melanophris	Black-browed Albatross	Vulnerable	Not Sensitive	Vulnerable	
Animalia	Aves	Thinornis rubricollis	Hooded Plover	Critically Endangered	Not Sensitive	Vulnerable	
Animalia	Aves	Tringa brevipes	Grey-tailed Tattler	Not Listed	Not Sensitive	Not Listed	ROKAMBA;CAMBA;JAMBA
Animalia	Aves	Tringa glareola	Wood Sandpiper	Not Listed	Not Sensitive	Not Listed	ROKAMBA;CAMBA;JAMBA
Animalia	Aves	Tringa incana	Wandering Tattler	Not Listed	Not Sensitive	Not Listed	JAMBA
Animalia	Aves	Tringa nebularia	Common Greenshank	Not Listed	Not Sensitive	Not Listed	ROKAMBA;CAMBA;JAMBA
Animalia	Aves	Tringa stagnatilis	Marsh Sandpiper	Not Listed	Not Sensitive	Not Listed	ROKAMBA;CAMBA;JAMBA
Animalia	Aves	Tryngites subruficollis	Buff-breasted Sandpiper	Not Listed	Not Sensitive	Not Listed	ROKAMBA;JAMBA
Animalia	Aves	Tyto novaehollandiae	Masked Owl	Vulnerable	Category 3	Not Listed	
Animalia	Aves	Tyto tenebricosa	Sooty Owl	Vulnerable	Category 3	Not Listed	
Animalia	Aves	Xenus cinereus	Terek Sandpiper	Vulnerable	Not Sensitive	Not Listed	ROKAMBA;CAMBA;JAMBA
Animalia	Insecta	Petalura gigantea	Giant Dragonfly	Endangered	Not Sensitive	Not Listed	
Animalia	Mammalia	Aepyprymnus rufescens	Rufous Bettong	Vulnerable	Not Sensitive	Not Listed	
Animalia	Mammalia	Arctocephalus forsteri	New Zealand Fur-seal	Vulnerable	Not Sensitive	Not Listed	
Animalia	Mammalia	Arctocephalus pusillus doriferus	Australian Fur-seal	Vulnerable	Not Sensitive	Not Listed	
Animalia	Mammalia	Cercartetus nanus	Eastern Pygmy-possum	Vulnerable	Not Sensitive	Not Listed	
Animalia	Mammalia	Dasyurus maculatus	Spotted-tailed Quoll	Vulnerable	Not Sensitive	Endangered	
Animalia	Mammalia	Dasyurus viverrinus	Eastern Quoll	Endangered	Not Sensitive	Endangered	
Animalia	Mammalia	Dugong dugon	Dugong	Endangered	Not Sensitive	Not Listed	
Animalia	Mammalia	Eubalaena australis	Southern Right Whale	Endangered	Not Sensitive	Endangered	
Animalia	Mammalia	Falsistrellus tasmaniensis	Eastern False Pipistrelle	Vulnerable	Not Sensitive	Not Listed	
Animalia	Mammalia	Macrotis lagotis	Bilby	Presumed Extinct	Not Sensitive	Vulnerable	
Animalia	Mammalia	Megaptera novaeangliae	Humpback Whale	Vulnerable	Not Sensitive	Vulnerable	
Animalia	Mammalia	Miconomus norfolkensis	Eastern Coastal Free-tailed Bat	Vulnerable	Not Sensitive	Not Listed	
Animalia	Mammalia	Miniopterus australis	Little Bent-winged Bat	Vulnerable	Not Sensitive	Not Listed	
Animalia	Mammalia	Miniopterus orianae oceanensis	Large Bent-winged Bat	Vulnerable	Not Sensitive	Not Listed	
Animalia	Mammalia	Myotis macropus	Southern Myotis	Vulnerable	Not Sensitive	Not Listed	
Animalia	Mammalia	Perameles nasuta	Long-nosed Bandicoot	Endangered Population	Not Sensitive	Not Listed	
Animalia	Mammalia	Petaurus norfolcensis	Squirrel Glider	Vulnerable	Not Sensitive	Not Listed	
Animalia	Mammalia	Phascolarctos cinereus	Koala	Vulnerable	Not Sensitive	Vulnerable	

Kingdom	Class	Scientific	Common	NSW Conservation Status	NSW Sensitivity Class	Federal Conservation Status	Migratory Species Agreements
Animalia	Mammalia	Pteropus poliocephalus	Grey-headed Flying-fox	Vulnerable	Not Sensitive	Vulnerable	
Animalia	Mammalia	Saccolaimus flaviventris	Yellow-bellied Sheath-tail-bat	Vulnerable	Not Sensitive	Not Listed	
Animalia	Reptilia	Antaresia stimsoni	Stimson's Python	Vulnerable	Not Sensitive	Not Listed	
Animalia	Reptilia	Aspidites ramsayi	Woma	Vulnerable	Not Sensitive	Not Listed	
Animalia	Reptilia	Caretta caretta	Loggerhead Turtle	Endangered	Not Sensitive	Endangered	
Animalia	Reptilia	Chelonia mydas	Green Turtle	Vulnerable	Not Sensitive	Vulnerable	
Animalia	Reptilia	Dermochelys coriacea	Leatherback Turtle	Endangered	Not Sensitive	Endangered	
Animalia	Reptilia	Tiliqua occipitalis	Western Blue-tongued Lizard	Vulnerable	Not Sensitive	Not Listed	
Fungi	Flora	Hygrocybe collucera		Endangered	Not Sensitive	Not Listed	
Fungi	Flora	Hygrocybe griseoramosa		Endangered	Not Sensitive	Not Listed	
Fungi	Flora	Hygrocybe reesiaae		Vulnerable	Not Sensitive	Not Listed	
Plantae	Flora	Acacia bynoeana	Bynoe's Wattle	Endangered	Not Sensitive	Vulnerable	
Plantae	Flora	Acacia gordonii		Endangered	Not Sensitive	Endangered	
Plantae	Flora	Acacia pubescens	Downy Wattle	Vulnerable	Not Sensitive	Vulnerable	
Plantae	Flora	Acacia terminalis subsp. terminalis	Sunshine Wattle	Endangered	Not Sensitive	Endangered	
Plantae	Flora	Allocasuarina portuensis	Nielsen Park She-oak	Endangered	Category 3	Endangered	
Plantae	Flora	Amperea xiphoclada var. pedicellata		Presumed Extinct	Not Sensitive	Extinct	
Plantae	Flora	Asterolasia buxifolia		Endangered	Not Sensitive	Not Listed	
Plantae	Flora	Caladenia tessellata	Thick Lip Spider Orchid	Endangered	Category 2	Vulnerable	
Plantae	Flora	Callistemon linearifolius	Netted Bottle Brush	Vulnerable	Category 3	Not Listed	
Plantae	Flora	Dichanthium setosum	Bluegrass	Vulnerable	Not Sensitive	Vulnerable	
Plantae	Flora	Diuris arenaria	Sand Doubletail	Endangered	Category 2	Not Listed	
Plantae	Flora	Doryanthes palmeri	Giant Spear Lily	Vulnerable	Not Sensitive	Not Listed	
Plantae	Flora	Epacris purpurascens var. purpurascens		Vulnerable	Not Sensitive	Not Listed	
Plantae	Flora	Eucalyptus camfieldii	Camfield's Stringybark	Vulnerable	Not Sensitive	Vulnerable	
Plantae	Flora	Eucalyptus fracta	Broken Back Ironbark	Vulnerable	Not Sensitive	Not Listed	
Plantae	Flora	Eucalyptus leucoxylon subsp. pruinosa	Yellow Gum	Vulnerable	Not Sensitive	Not Listed	
Plantae	Flora	Eucalyptus nicholii	Narrow-leaved Black Peppermint	Vulnerable	Not Sensitive	Vulnerable	
Plantae	Flora	Eucalyptus pulverulenta	Silver-leafed Gum	Vulnerable	Not Sensitive	Vulnerable	
Plantae	Flora	Eucalyptus scoparia	Wallangarra White Gum	Endangered	Not Sensitive	Vulnerable	
Plantae	Flora	Genoplesium baueri	Bauer's Midge Orchid	Endangered	Category 2	Endangered	
Plantae	Flora	Grammitis stenophylla	Narrow-leaf Finger Fern	Endangered	Category 3	Not Listed	
Plantae	Flora	Grevillea caleyi	Caley's Grevillea	Critically Endangered	Category 3	Critically Endangered	

Kingdom	Class	Scientific	Common	NSW Conservation Status	NSW Sensitivity Class	Federal Conservation Status	Migratory Species Agreements
Plantae	Flora	Hibbertia puberula		Endangered	Not Sensitive	Not Listed	
Plantae	Flora	Macadamia integrifolia	Macadamia Nut	Not Listed	Not Sensitive	Vulnerable	
Plantae	Flora	Macadamia tetraphylla	Rough-shelled Bush Nut	Vulnerable	Not Sensitive	Vulnerable	
Plantae	Flora	Melaleuca biconvexa	Biconvex Paperbark	Vulnerable	Not Sensitive	Vulnerable	
Plantae	Flora	Melaleuca deanei	Deane's Paperbark	Vulnerable	Not Sensitive	Vulnerable	
Plantae	Flora	Persoonia hirsuta	Hairy Geebung	Endangered	Category 3	Endangered	
Plantae	Flora	Pimelea curviflora var. curviflora		Vulnerable	Not Sensitive	Vulnerable	
Plantae	Flora	Prasophyllum fuscum	Slaty Leek Orchid	Critically Endangered	Category 2	Vulnerable	
Plantae	Flora	Prostanthera marifolia	Seaforth Mintbush	Critically Endangered	Category 3	Critically Endangered	
Plantae	Flora	Rhodamnia rubescens	Scrub Turpentine	Critically Endangered	Not Sensitive	Not Listed	
Plantae	Flora	Senecio spathulatus	Coast Groundsel	Endangered	Not Sensitive	Not Listed	
Plantae	Flora	Senna acclinis	Rainforest Cassia	Endangered	Not Sensitive	Not Listed	
Plantae	Flora	Syzygium paniculatum	Magenta Lilly Pilly	Endangered	Not Sensitive	Vulnerable	
Plantae	Flora	Tetradlea glandulosa		Vulnerable	Not Sensitive	Not Listed	
Plantae	Flora	Tetradlea juncea	Black-eyed Susan	Vulnerable	Not Sensitive	Vulnerable	
Plantae	Flora	Thesium australe	Austral Toadflax	Vulnerable	Not Sensitive	Vulnerable	
Plantae	Flora	Triplarina imbricata	Creek Triplarina	Endangered	Not Sensitive	Endangered	
Plantae	Flora	Wilsonia backhousei	Narrow-leafed Wilsonia	Vulnerable	Not Sensitive	Not Listed	

Data does not include NSW category 1 sensitive species.

NSW BioNet: © State of NSW and Office of Environment and Heritage

Data obtained 18/07/2019

## USE OF REPORT - APPLICABLE TERMS

The following terms apply to any person (End User) who is given the Report by the person who purchased the Report from Lotsearch Pty Ltd (ABN: 89 600 168 018) (Lotsearch) or who otherwise has access to the Report (Terms). The contract terms that apply between Lotsearch and the purchaser of the Report are specified in the order form pursuant to which the Report was ordered and the terms set out below are of no effect as between Lotsearch and the purchaser of the Report.

1. End User acknowledges and agrees that:
  - (a) the Report is compiled from or using content (**Third Party Content**) which is comprised of:
    - (i) content provided to Lotsearch by third party content suppliers with whom Lotsearch has contractual arrangements or content which is freely available or methodologies licensed to Lotsearch by third parties with whom Lotsearch has contractual arrangements (**Third Party Content Suppliers**); and
    - (ii) content which is derived from content described in paragraph (i);
  - (b) Neither Lotsearch nor Third Party Content Suppliers takes any responsibility for or give any warranty in relation to the accuracy or completeness of any Third Party Content included in the Report including any contaminated land assessment or other assessment included as part of a Report;
  - (c) the Third Party Content Suppliers do not constitute an exhaustive set of all repositories or sources of information available in relation to the property which is the subject of the Report (**Property**) and accordingly neither Lotsearch nor Third Party Content Suppliers gives any warranty in relation to the accuracy or completeness of the Third Party Content incorporated into the report including any contaminated land assessment or other assessment included as part of a Report;
  - (d) Reports are generated at a point in time (as specified by the date/time stamp appearing on the Report) and accordingly the Report is based on the information available at that point in time and Lotsearch is not obliged to undertake any additional reporting to take into consideration any information that may become available between the point in time specified by the date/time stamp and the date on which the Report was provided by Lotsearch to the purchaser of the Report;
  - (e) Reports must be used or reproduced in their entirety and End User must not reproduce or make available to other persons only parts of the Report;
  - (f) Lotsearch has not undertaken any physical inspection of the property;
  - (g) neither Lotsearch nor Third Party Content Suppliers warrants that all land uses or features whether past or current are identified in the Report;
  - (h) the Report does not include any information relating to the actual state or condition of the Property;
  - (i) the Report should not be used or taken to indicate or exclude actual fitness or unfitness of Land or Property for any particular purpose
  - (j) the Report should not be relied upon for determining saleability or value or making any other decisions in relation to the Property and in particular should not be taken to be a rating or assessment of the desirability or market value of the property or its features; and
  - (k) the End User should undertake its own inspections of the Land or Property to satisfy itself that there are no defects or failures
2. The End User may not make the Report or any copies or extracts of the report or any part of it available to any other person. If End User wishes to provide the Report to any other person or make extracts or copies of the Report, it must contact the purchaser of the Report before doing so to ensure the proposed use is consistent with the contract terms between Lotsearch and the purchaser.
3. Neither Lotsearch (nor any of its officers, employees or agents) nor any of its Third Party Content Suppliers will have any liability to End User or any person to whom End User provides the Report and End User must not represent that Lotsearch or any of its Third Party Content Suppliers accepts liability to any such person or make any other representation to any such person on behalf of Lotsearch or any Third Party Content Supplier.
4. The End User hereby to the maximum extent permitted by law:
  - (a) acknowledges that the Lotsearch (nor any of its officers, employees or agents), nor any of its Third Party Content Supplier have any liability to it under or in connection with the

- Report or these Terms;
- (b) waives any right it may have to claim against Third Party Content Supplier in connection with the Report, or the negotiation of, entry into, performance of, or termination of these Terms; and
  - (c) releases each Third Party Content Supplier from any claim it may have otherwise had in connection with the Report, or the negotiation of, entry into, performance of, or termination of these Terms.
5. The End User acknowledges that any Third Party Supplier shall be entitled to plead the benefits conferred on it under clause 4, despite not being a party to these terms.
  6. End User must not remove any copyright notices, trade marks, digital rights management information, other embedded information, disclaimers or limitations from the Report or authorise any person to do so.
  7. End User acknowledges and agrees that Lotsearch and Third Party Content Suppliers retain ownership of all copyright, patent, design right (registered or unregistered), trade marks (registered or unregistered), database right or other data right, moral right or know how or any other intellectual property right in any Report or any other item, information or data included in or provided as part of a Report.
  8. To the extent permitted by law and subject to paragraph 9, all implied terms, representations and warranties whether statutory or otherwise relating to the subject matter of these Terms other than as expressly set out in these Terms are excluded.
  9. Subject to paragraph 6, Lotsearch excludes liability to End User for loss or damage of any kind, however caused, due to Lotsearch's negligence, breach of contract, breach of any law, in equity, under indemnities or otherwise, arising out of all acts, omissions and events whenever occurring.
  10. Lotsearch acknowledges that if, under applicable State, Territory or Commonwealth law, End User is a consumer certain rights may be conferred on End User which cannot be excluded, restricted or modified. If so, and if that law applies to Lotsearch, then, Lotsearch's liability is limited to the greater of an amount equal to the cost of resupplying the Report and the maximum extent permitted under applicable laws.
  11. Subject to paragraph 9, neither Lotsearch nor the End User is liable to the other for:
    - (a) any indirect, incidental, consequential, special or exemplary damages arising out of or in relation to the Report or these Terms; or
    - (b) any loss of profit, loss of revenue, loss of interest, loss of data, loss of goodwill or loss of business opportunities, business interruption arising directly or indirectly out of or in relation to the Report or these Terms,irrespective of how that liability arises including in contract or tort, liability under indemnity or for any other common law, equitable or statutory cause of action or otherwise.
  12. These Terms are subject to New South Wales law.

---

## **Appendix E**

---

### Section 10.7 Planning Certificates

**City of Sydney**  
**Town Hall House**  
**456 Kent Street**  
**Sydney NSW 2000**

Telephone +61 2 9265 9333  
Fax +61 2 9265 9222  
council@cityofsydney.nsw.gov.au  
GPO Box 1591 Sydney NSW 2001  
cityofsydney.nsw.gov.au



DOUGLAS PARTNERS PTY LTD  
96 Hermitage Rd  
WEST RYDE NSW 2114

## PLANNING CERTIFICATE

*Under Section 10.7 of the Environmental Planning and Assessment Act, 1979*

---

<b>Applicant:</b>	DOUGLAS PARTNERS PTY LTD
<b>Your reference:</b>	
<b>Address of property:</b>	923 Bourke Street , WATERLOO NSW 2017
<b>Owner:</b>	THE OWNERS - STRATA PLAN NO 22322
<b>Description of land:</b>	Lot 10 DP 705894, Lots 1-3 SP 22322
<b>Certificate No.:</b>	2019303765
<b>Certificate Date:</b>	25/07/19
<b>Receipt No:</b>	0140180
<b>Fee:</b>	\$80.00
<b>Paid:</b>	25/07/19

Title information and description of land are provided from data supplied by the Valuer General and shown where available.

A handwritten signature in black ink, appearing to read 'Monica Barone'.

Issuing Officer  
per **Monica Barone**  
*Chief Executive Officer*

### CERTIFICATE ENQUIRIES:

Ph: 9265 9333  
Fax: 9265 9415

**PLANNING CERTIFICATE UNDER SECTION 10.7 (2) OF THE ENVIRONMENTAL  
PLANNING AND ASSESSMENT ACT, 1979**

**MATTERS AFFECTING THE LAND AS PRESCRIBED BY SCHEDULE 4 -  
ENVIRONMENTAL PLANNING & ASSESSMENT REGULATION, 2000, CLAUSES (1) - (2).**

**DEVELOPMENT CONTROLS**

*The following information must be read in conjunction with and subject to all other provisions of the environmental planning instruments specified in this certificate.*

**ZONING**

**Zone B4 Mixed Use (Sydney Local Environmental Plan 2012)**

**1 Objectives of zone**

- To provide a mixture of compatible land uses.
- To integrate suitable business, office, residential, retail and other development in accessible locations so as to maximise public transport patronage and encourage walking and cycling.
- To ensure uses support the viability of centres.

**2 Permitted without consent**

Home occupations

**3 Permitted with consent**

Boarding houses; Child care centres; Commercial premises; Community facilities; Educational establishments; Entertainment facilities; Function centres; Hotel or motel accommodation; Information and education facilities; Medical centres; Passenger transport facilities; Recreation facilities (indoor); Registered clubs; Respite day care centres; Restricted premises; Roads; Seniors housing; Shop top housing; Any other development not specified in item 2 or 4

**4 Prohibited**

Extractive industries; Heavy industrial storage establishments; Heavy industries

**PROPOSED ZONING**

This property is not affected by a draft zone.

**LOCAL PLANNING CONTROLS**

**Sydney Local Environmental Plan 2012 (as amended) – Published 14 December 2012  
NSW Legislation Website.**

**Sydney Development Control Plan 2012 (as amended) - (commenced 14.12.2012)**



**Planning Proposal Serviced Apartments: Amendment of the following Local Environmental Plans.**

- **Sydney Local Environmental Plan 2012;**
- **Sydney Local Environmental Plan 2005;**
- **Sydney Local Environmental Plan (Green Square Town Centre) 2013; and**
- **Sydney Local Environmental Plan (Green Square Town Centre Stage 2) 2013.**

This Planning Proposal explains the intent of, and justification for the proposed amendment to ensure State Environmental Planning Policy No. 65 (SEPP 65) and the Apartment Design Guide provisions apply to serviced apartments.

## **HERITAGE**

**State Heritage Register (Amendment To Heritage Act, 1977 Gazetted 2/4/99)**

This property may be identified as being of state heritage significance, and entered on the State Heritage Register.

To confirm whether the site is listed under the Heritage Act 1977 a Section 167 Certificate should be obtained from the NSW Heritage Office by contacting the NSW Heritage office on (02) 9873 8500 for an application from or by downloading the application form from [www.heritage.nsw.gov.au](http://www.heritage.nsw.gov.au)

## **STATE PLANNING INSTRUMENTS**

*Full copies of State Environmental Planning Policies are available online at [www.planning.nsw.gov.au](http://www.planning.nsw.gov.au).*

**State Environmental Planning Policy No. 19 – Bushland in Urban Areas**

This is a policy to protect and preserve bushland within certain urban areas, as part of the natural heritage or for recreational, educational and scientific purposes. This policy is designed to protect bushland in public open space zones and reservations, and to ensure that bush preservation is given a high priority when local environmental plans for urban development are prepared.

**State Environmental Planning Policy No. 32 – Urban Consolidation**

This policy implements the principles of urban consolidation, including the orderly, economic use and development of land. The policy enables urban land which is no longer required for the purpose for which it is currently zoned or used to be redeveloped for multi-unit housing and related development.

**State Environmental Planning Policy No. 33 – Hazardous and Offensive Development**

This policy aims to amend the definitions of hazardous and offensive industries; to render ineffective any environmental planning instruments not defining hazardous or offensive as per this policy; to control development of hazardous and offensive industries.

**State Environmental Planning Policy No. 55 – Remediation of Land**

This policy provides planning controls for the remediation of contaminated land. The policy states that land must not be developed if it is unsuitable for a proposed use because it is contaminated. If the land is unsuitable, remediation must take place before the land is developed. The policy makes remediation permissible across the State, defines when consent is required, requires all remediation to comply with standards, ensures land is investigated if contamination is suspected, and requires councils to be notified of all remediation proposals. To assist councils and developers, the Department, in conjunction with the Environment Protection Authority, has prepared Managing Land Contamination: Planning Guidelines.

**State Environmental Planning Policy No. 64 – Advertising and Signage**

This policy aims to ensure that signage (including advertising):

Is compatible with the desired amenity and visual character of an area, and

- Provides effective communications in suitable locations, and
- Is of a high quality design and finish.

To this end the policy regulates signage (but not content) under Part 4 of the Act and provides limited time consents for the display of certain advertisements. The policy does not apply to signage that is exempt development under an environmental planning instrument. It does apply to all signage that can be displayed with or without consent and is visible from any public place or reserve, except as provided by the policy.

This policy should be read in conjunction with the Sydney Local Environmental Plan 2005, the City of Sydney Signage and Advertising Structures Development Control Plan 2005 and State Environmental Planning Policy No. 60 where these apply.

**State Environmental Planning Policy No. 65 – Design Quality of Residential Flat Buildings**

This policy aims to improve the design quality of flats of three or more storeys with four or more self contained dwellings. The policy sets out a series of design principles for local councils to consider when assessing development proposals for residential flat development. The policy also creates a role for an independent design review panel and requires the involvement of a qualified designer in the design and approval process.

**State Environmental Planning Policy No.70 – Affordable Housing (Revised Schemes) (Gazetted 31.05.02)**

The policy identifies that there is a need for affordable housing in the City of Sydney, describes the kinds of households for which affordable housing may be provided and makes a requirement with respect to the imposition of conditions relating to the provision of affordable housing (provided other requirements under the Act are met).

**State Environmental Planning Policy (Housing for Seniors or People with a Disability) 2004**

This Policy does not apply to land described in Schedule 1 (Environmentally sensitive land), or land that is zoned for industrial purposes, or land to which an interim heritage order made under the *Heritage Act 1997* by the Minister administering that Act applies, or land to which a listing on the State Heritage Register kept under the *Heritage Act 1997* applies.

The Policy aims to encourage the provision of housing (including residential care facilities) that will increase the supply and diversity of residences that meet the needs of seniors or people with a disability, and make efficient use of existing infrastructure and services, and be of good design.

**State Environmental Planning Policy (Building Sustainability Index: BASIX) 2004**

Aims to ensure consistency in the implementation of the BASIX scheme throughout the State. This Policy achieves its aim by overriding provisions of other environmental planning instruments and development control plans that would otherwise add to, subtract from or modify any obligations arising under the BASIX scheme.

**State Environmental Planning Policy (State Significant Precincts) 2005**

This Policy aims to identify development of economic, social or environmental significance to the State or regions of the State so as to provide a consistent and comprehensive assessment and decision making process for that development.

NB: This SEPP also contains exempt & complying provisions

**State Environmental Planning Policy (Mining, Petroleum Production and Extractive Industries) 2007**

This Policy aims to provide for the proper management and development of mineral, petroleum and extractive material resources for the social and economic welfare of the State.

**State Environmental Planning Policy (Temporary Structures and Places of Public Entertainment) 2007**

This Policy aims to ensure that suitable provision is made for ensuring the safety of persons using temporary structures or places of public entertainment.

**State Environmental Planning Policy (Infrastructure) 2007**

This Policy aims to facilitate the effective delivery of infrastructure across the state.

NB: This SEPP also contains exempt & complying provisions

**State Environmental Planning Policy (Repeal of Concurrence and Referral Provisions) 2008**

This Policy is an 'amending instrument' that removes or modifies referral and concurrence clauses within local environmental plans (LEPs), regional environmental plans (REPs) and State environmental planning policies (SEPPs).

**State Environmental Planning Policy (Exempt and Complying Development Codes) 2008**

This Policy Streamlines assessment processes for development that complies with specified development standards. The policy provides exempt and complying development codes that have State-wide application, identifying, in the General Exempt Development Code, types of development that are of minimal environmental impact that may be carried out without the need for development consent; and, in the General Housing Code, types of complying development that may be carried out in accordance with a complying development certificate as defined in the Environmental Planning and Assessment Act 1979.

**State Environmental Planning Policy (Affordable Rental Housing) 2009**

Establishes a consistent planning regime for the provision of affordable rental housing. The policy provides incentives for new affordable rental housing, facilitates the retention of existing affordable rentals, and expands the role of not-for-profit providers. It also aims to support local centres by providing housing for workers close to places of work, and facilitate development of housing for the homeless and other disadvantaged people. NOTE: Does not apply to land at Green Square or at Ultimo Pyrmont, or on southern employment land.

**State Environmental Planning Policy (Urban Renewal) 2010**

The aims of this Policy are as follows:

- (a) to establish the process for assessing and identifying sites as urban renewal precincts,
- (b) to facilitate the orderly and economic development and redevelopment of sites in and around urban renewal precincts,
- (c) to facilitate delivery of the objectives of any applicable government State, regional or metropolitan strategies connected with the renewal of urban areas that are accessible by public transport.

**State Environmental Planning Policy (State and Regional Development) 2011**

The aims of this Policy are as follows:

- (a) to identify development that is State significant development,
- (b) to identify development that is State significant infrastructure and critical State significant infrastructure,
- (c) to confer functions on joint regional planning panels to determine development applications.

**State Environmental Planning Policy (Vegetation in Non-Rural Areas) 2017**

The aims of this Policy are:

- (a) to protect the biodiversity values of trees and other vegetation in non-rural areas of the State, and
- (b) to preserve the amenity of non-rural areas of the State through the preservation of trees and other vegetation.

**State Environmental Planning Policy (Educational Establishments and Child Care Facilities) 2017**

The aim of this Policy is to facilitate the effective delivery of educational establishments and early education and care facilities across the state.

**State Environmental Planning Policy (Coastal Management) 2018**

The aim of this Policy is to promote an integrated and co-ordinated approach to land use planning in the coastal zone in a manner consistent with the objects of the [Coastal](#)

[Management Act 2016](#), including the management objectives for each coastal management area, by:

- (a) managing development in the coastal zone and protecting the environmental assets of the coast, and
- (b) establishing a framework for land use planning to guide decision-making in the coastal zone, and
- (c) mapping the 4 coastal management areas that comprise the NSW coastal zone for the purpose of the definitions in the [Coastal Management Act 2016](#).

### **Sydney Regional Environmental Plan (Sydney Harbour Catchment) 2005**

This plan applies to land within the Sydney Harbour Catchment, as shown edged heavy black on the Sydney Harbour Catchment Map, being part of the Sydney Region declared by order published in Gazette No 38 of 7 April 1989 at page 1841.

This plan has the following aims with respect to the Sydney Harbour Catchment: to ensure that the catchment, foreshores, waterways and islands of Sydney Harbour are recognised, protected and maintained: as outstanding natural asset, and as a public asset of national and heritage significance, for existing and future generations; to ensure a healthy, sustainable environment on land and water; to achieve a high quality urban environment; to ensure a prosperous working waterfront and an effective transport corridor, to encourage a culturally rich and vibrant place for people; to ensure accessibility to and along Sydney Harbour and its foreshores; to ensure the protection, maintenance and rehabilitation of watercourses, wetlands, riparian lands, remnant vegetation and ecological connectivity, to provide a consolidated, simplified and updated legislative framework for future planning.

---

### **OTHER MATTERS AFFECTING THE LAND AS PRESCRIBED BY SCHEDULE 4 - E. P. & A. REGULATION, 2000. CLAUSES (2A) - (10)**

(2A) Zoning and land use under *State Environmental Planning Policy (Sydney Region Growth Centres) 2006*

This SEPP does not apply to the land.

#### **(3) Complying Development**

- (1) The extent to which the land is land on which complying development may be carried out under each of the codes for complying development because of the provisions of clauses 1.17A (1) (c) to (e), (2), (3) and (4), 1.18(1)(c3) and 1.19 of *State Environmental Planning Policy (Exempt and Complying Development Codes) 2008*.
- (2) The extent to which complying development may not be carried out on that land because of the provisions of clauses 1.17A (1) (c) to (e), (2), (3) and (4), 1.18(1)(c3) and 1.19 of that Policy and the reasons why it may not be carried out under those clauses.
- (3) If the council does not have sufficient information to ascertain the extent to which complying development may or may not be carried out on the land, a statement that a restriction applies to the land, but it may not apply to all of the land, and that council does not have sufficient information to ascertain the extent to which complying development may or may not be carried out on the land.

**Note: All Exempt and Complying Development Codes:** Council does not have sufficient information to ascertain the extent of a land based exclusion on a property. Despite any statement preventing the carrying out of complying development in the Codes listed below, complying development may still be carried out providing the development is not on the land affected by the exclusion and meets the requirements and standards of *State Environmental Planning Policy (Exempt and Complying Development Codes) 2008*.

## General Housing Code & Commercial and Industrial (New Buildings and Additions) Code

Complying development **may not** be carried out on the land under the General Housing Code & the Commercial and Industrial (New Buildings and Additions) Code if because of the provisions of clause 1.17A, 1.18(1)(c3) & 1.19 (Land-based requirements for exempt and complying development) any of the following statements are **YES**

<ul style="list-style-type: none"> <li>▪ Clause 1.19(5)d. Land that is significantly contaminated land within the meaning of the Contaminated Land Management Act 1997. (Applies only to the Commercial and Industrial (New Buildings and Additions) Code.</li> </ul>	<b>NO</b>
<ul style="list-style-type: none"> <li>▪ Clause 1.17A(d). Has been identified as a property that comprises, or on which there is, an item that is listed on the State Heritage Register under the <i>Heritage Act 1977</i> or that is subject to an interim heritage order under the <i>Heritage Act 1977</i>.</li> </ul>	<b>NO</b>
<ul style="list-style-type: none"> <li>▪ Clause 1.17A(d) &amp; 1.18(1)(c3). Has been identified as a property that comprises, or on which there is, a heritage item or draft heritage item.</li> </ul>	<b>NO</b>
<ul style="list-style-type: none"> <li>▪ Clause 1.17A(c). Has been identified as being within a wilderness area (identified under the <i>Wilderness Act 1987</i>.</li> </ul>	<b>NO</b>
<ul style="list-style-type: none"> <li>▪ Clause 1.17A(e) &amp; 1.19(1)e or 1.19(5)f. Has been identified as land that is within an environmentally sensitive area or by an environmental planning instrument as being within a buffer area, a river front area, an ecologically sensitive area, environmentally sensitive land or a protected area</li> </ul>	<b>NO</b>
<ul style="list-style-type: none"> <li>▪ Clause 1.19(1)a.or 1.19(5)a Has been identified as being within a heritage conservation area or a draft heritage conservation area.</li> </ul>	<b>NO</b>
<ul style="list-style-type: none"> <li>▪ Clause 1.19(1)b or 1.19(5)b. Has been identified as being land that is reserved for a public purpose in an environmental planning instrument.</li> </ul>	<b>NO</b>
<ul style="list-style-type: none"> <li>▪ Clause 1.19(1)c or 1.19(5)c. Has been identified as being on an Acid Sulfate Soils Map as being Class 1 or Class 2.</li> </ul>	<b>NO</b>
<ul style="list-style-type: none"> <li>▪ Clause 1.19(1)d or 1.19(5)e. Has been identified as land that is subject to a biobanking agreement under part 7A of the threatened Species Conservation Act 1995 or a property vegetation plan under the Native Vegetation Act 2003.</li> </ul>	<b>NO</b>
<ul style="list-style-type: none"> <li>▪ Clause 1.19(1)f or 1.19(5)g. Has been identified by an environmental planning instrument, a development control plan or a policy adopted by the Council as being or affected by a coastline hazard, a coastal hazard or a coastal erosion hazard.</li> </ul>	<b>NO</b>
<ul style="list-style-type: none"> <li>▪ Clause 1.19(1)g or 1.19(5)h. Has been identified as being land in a foreshore area.</li> </ul>	<b>NO</b>
<ul style="list-style-type: none"> <li>▪ Clause 1.19(1)h. Has been identified as land that is in the 25 ANEF contour or a higher ANEF contour. (Applies only to the General Housing Code)</li> </ul>	<b>NO</b>
<ul style="list-style-type: none"> <li>▪ Clause 1.19(1)j or 1.19(5)i. Has been identified as unsewered land within a drinking water catchment.</li> </ul>	<b>NO</b>
<ul style="list-style-type: none"> <li>▪ Clause 1.19(1)i. Has been identified as land that is declared to be a special area under the Sydney Water Catchment Management Act 1998.</li> </ul>	<b>NO</b>

### Housing Alterations Code

Complying development under the Housing Alterations Code **may** be carried out on the land.

**Commercial and Industrial Alterations Code**

Complying development under the Commercial and Industrial Alterations Code **may** be carried out on the land.

**Subdivisions Code**

Complying development under the Subdivisions Code **may** be carried out on the land.

**Rural Housing Code**

The Rural Housing Code does not apply to this Local Government Area.

**General Development Code**

Complying development under the General Development Code **may** be carried out on the land.

**Demolition Code**

Complying development under the Demolition Code **may** be carried out on the land.

**Low Rise Medium Density Housing Code**

This Code does not apply to this Local Government Area.

(4B) Annual charges under Local Government Act 1993 for coastal protection services that relate to existing coastal protection works

In relation to a coastal council : The owner (or any previous owner) of the land has not consented in writing to the land being subject to annual charges under section 496B of the Local Government Act 1993 for coastal protection services that relate to existing coastal protection works (within the meaning of section 553B of that Act).

**Note.** "Existing coastal protection works" are works to reduce the impact of coastal hazards on land (such as seawalls, revetments, groynes and beach nourishment) that existed before the commencement of section 553B of the Local Government Act 1993.

(5) Mine Subsidence District

This land has not been proclaimed to be a mine subsidence district within the meaning of section 15 of the mine subsidence compensation act, 1961.

(6) Road Widening and/or Road Realignment affected by (a) Division 2 of Part 3 of the Roads act 1993 or (c) any resolution of council or other authority.

This land **is not** affected by road widening and/or road realignment under section 25 of the Roads Act, 1993 and/or resolution of Council or any other authority.

**(6) Road Widening and/or Road Realignment Affected by (b) any environmental planning instrument.**

This land **is not** affected by any road widening or road realignment under any planning instrument.

**(7) Council and other public authorities policies on hazard risk restrictions:**

- (a) The land **is not** affected by a policy adopted by the Council that that restricts the development of the land because of the likelihood of land slip, bushfire, flooding, tidal inundation, subsidence, acid sulphate soils or any other risk; and
  
- (b) The land **is not** affected by a policy adopted by any other public authority and notified to the council for the express purpose of its adoption by that authority being referred to on planning certificate issued by Council, that restricts the development of the land because of the likelihood of land slip, bushfire, flooding, tidal inundation, subsidence, acid sulphate soils or any other risk.

**(7A) Flood related development controls information.**

The development on this land or part of this land is subject to flood related development controls refer to Clause 7.15 of Sydney Local Environment Plan 2012 and Section 3.7 of Sydney Development Control Plan 2012.

**(8) Land reserved for acquisition**

No environmental planning instrument, or proposed environmental planning instrument applying to the land, provides for the acquisition of the land by a public authority, as referred to in section 3.15 of the Act.

**(9) Contribution plans**

The following Contributions Plans apply to properties within the City of Sydney local government area. Contributions plans marked **YES** may apply to this property:

<ul style="list-style-type: none"> <li>▪ Central Sydney Development Contributions Plan 2013 – in operation 9<sup>th</sup> July 2013</li> </ul>	<b>NO</b>
<ul style="list-style-type: none"> <li>▪ City of Sydney Development Contributions Plan 2015 – in operation 1<sup>st</sup> July 2016</li> </ul>	<b>YES</b>
<ul style="list-style-type: none"> <li>▪ Redfern Waterloo Authority Contributions Plan 2006 – in operation 16<sup>th</sup> May 2007</li> <li>▪ Redfern Waterloo Authority Affordable Housing Contributions Plan – in operation 16<sup>th</sup> May 2007</li> </ul>	<b>NO</b>

**(9A) Biodiversity certified land**

The land has not been certified as biodiversity certified land.

**(10) Biodiversity Conservation Act 2016**



Not Applicable.

(10A) Native vegetation clearing set asides

Not Applicable.

(11) Bush fire prone land

The land has not been identified as Bush fire prone land.

(12) Property vegetation plans

Not Applicable.

(13) Orders under Trees (Disputes Between Neighbours) Act 2006

Council has not been notified of an order which as been made under the *Trees (Disputes Between Neighbours) Act 2006* to carry out work in relation to a tree on the land.

(14) Directions under Part 3A

Not Applicable.

(15) Site compatibility certificates and conditions for seniors housing

(a) The land to which the certificate relates is not subject to a current site compatibility certificate (seniors housing), of which Council is aware, in respect of proposed development on the land.

(b) The land to which the certificate relates is not subject to any condition of consent to a development application granted after 11 October 2007 required by State Environmental Planning Policy (Housing for Seniors or People with a Disability) 2004.

(16) Site compatibility certificates for infrastructure, schools or TAFE establishments

The land to which the certificate relates is not subject to a valid site compatibility certificate (infrastructure), of which Council is aware, in respect of proposed development on the land.

(17) Site compatibility certificates and conditions for affordable rental housing

(a) The land to which the certificate relates is not subject to a current site compatibility certificate (affordable rental housing), of which Council is aware, in respect of proposed development on the land.

(b) The land to which the certificate relates is not subject to any terms of a kind referred to in clause 17(1) or 37(1) of State Environmental Planning Policy (Affordable Rental Housing) 2009 that have been imposed as a condition of consent to a development application in respect of the land.

(18) Paper subdivision information

Not Applicable.

(19) Site verification certificates

The land to which the certificate relates is not subject to a valid site verification certificate of which Council is aware.

(20) Loose-fill asbestos insulation

Not Applicable

(21) Affected building notices and building product rectification orders

(1) The land to which the certificate relates is not subject to any affected building notice of which Council is aware.

(2) (a) The land to which the certificate relates is not subject to any building product rectification order of which Council is aware and has not been fully complied with.

(b) The land to which the certificate relates is not subject to any notice of intention to make a building product rectification order of which Council is aware and is outstanding.

(3) In this clause:

affected building notice has the same meaning as in Part 4 of the [Building Products \(Safety\) Act 2017](#).

building product rectification order has the same meaning as in the [Building Products \(Safety\) Act 2017](#).

**Note.** The following matters are prescribed by section 59 (2) of the *Contaminated Land Management Act 1997* as additional matters to be specified in a planning certificate:

- (a) The land to which the certificate relates **is not** declared to be **significantly contaminated land** within the meaning of that act as at the date when the certificate is issued.
  
- (b) The land to which the certificate relates **is not** subject to a **management order** within the meaning of that act as at the date when the certificate is issued.
  
- (c) The land to which the certificate relates **is not** the subject of an **approved voluntary management proposal** within the meaning of that act at the date the certificate is issued.
  
- (d) The land to which the certificate relates **is not** the subject of an **ongoing maintenance order** within the meaning of that act as at the date when the certificate is issued.
  
- (e) As at the date when the certificate is issued, Council **has not** identified that a **site audit statement** within the meaning of that act has been received in respect of the land the subject of the certificate.

---

**PLANNING CERTIFICATE SECTION 10.7 (2) INFORMATION:**

*Information provided in accordance with planning certificate section 10.7 (2) has been taken from council's records and advice from other authorities but council disclaims all liability for any omission or inaccuracy in the information. Specific inquiry should be made where doubt exists.*

**PLANNING CERTIFICATE UNDER SECTION 10.7 (5) OF THE ENVIRONMENTAL PLANNING AND ASSESSMENT ACT, 1979**

---

*PLANNING CERTIFICATE SECTION 10.7 (5) ADVICE is current as at 12:00 noon two working days prior to the date of issue of this certificate. The following matters have been considered & details provided where information exists: easements in favour of council; parking permit scheme; heritage floor space restrictions; low-rental residential building; foreshore building line; tree preservation order.*

**Contaminated Land Potential:**

Council records do not have sufficient information about the uses (including previous uses) of the land which is the subject of this section 10.7 certificate to confirm that the land has not been used for a purpose which would be likely to have contaminated the land. Parties should make their own enquiries as to whether the land may be contaminated.

**Hazard Risk Restriction:**

Some City of Sydney Local Environmental Plans incorporate Acid Sulfate soil maps. Development on the land identified in those maps should have regard to the acid sulfate soil clause within the relevant Local Environmental Plan.

**Construction Noise and View Loss Advice:**

Intending purchasers are advised that the subject property may be affected by construction noise and loss or diminution of views as a result of surrounding development.

**Outstanding Notice & Order information**

In relation to this property, there **is not** an outstanding Order or Notice of Intention to issue an Order relating to Fire Safety (being an Order or Notice of Intention to issue an Order under Part 2 of Schedule 5 of the Environmental Planning and Assessment Act, 1979). Further information about the Order or Notice of Intention to issue an Order may be obtained by applying for a certificate under clause 41 of Schedule 5 of the Environmental Planning and Assessment Act and Section 735A of the Local Government Act.

In relation to this property, there **is not** an outstanding Order or Notice of Intention to issue an Order (being an Order or Notice of Intention to issue an Order of a type other than relating to fire safety). Further information about the Order or Notice of Intention to issue an Order may be obtained by applying for a certificate under clause 41 of Schedule 5 of the Environmental Planning and Assessment Act and Section 735A of the Local Government Act.

**Neighbourhood Parking Policy**

The City of Sydney co-ordinates a Resident Permit Parking Scheme and a Visitor Permit Parking scheme. This property may be restricted from participating in either scheme. Eligibility may change after the date of this certificate, as parking supply and other traffic demands change. For more information contact Council's call centre on 9265 9333.

---

**ADVICE FROM OTHER BODIES**

---

*Advice provided in accordance with planning certificate section 10.7 (5) is supplied in good faith. Council accepts no liability for the validity of the advice given. (see section 10.7 (6) of the Environmental Planning and Assessment Act, 1979).*

***For information regarding outstanding notices and orders a CERTIFICATE FOR OUTSTANDING NOTICES OF INTENTION AND/OR AN ORDER UNDER SECTION 735A OF THE LOCAL GOVERNMENT ACT, 1993 AND SECTION 121ZP OF THE ENVIRONMENTAL PLANNING AND ASSESSMENT ACT, 1979 may be applied for at Sydney City Council.***

*Planning certificate section 10.7 (2), local planning controls are available are available online at [www.cityofsydney.nsw.gov.au](http://www.cityofsydney.nsw.gov.au)*

**General Enquiries:**

**Telephone: 02 9265 9333**

**Town Hall House**

Level 2

Town Hall House

456 Kent Street

Sydney

8am – 6pm Monday - Friday

*State planning controls are available online at [www.legislation.nsw.gov.au](http://www.legislation.nsw.gov.au)*

*Where planning certificate section 10.7 (5) matters are supplied, complete details are available by writing to:*

*Chief Executive Officer*

*City of Sydney*

*G.P.O. Box 1591*

*Sydney NSW 2000*

End of Document

---

## **Appendix F**

---

### SafeWork Records for Dangerous Goods Licenses



Our Ref: D19/197208

1 October 2019

Amelia Dani  
Douglas Partners Pty Ltd  
96 Hermitage Rd  
West Ryde NSW 2114

Dear Ms Dani

**RE SITE: 923-925 Bourke St Waterloo NSW**

I refer to your site search request received by SafeWork NSW on 10 September 2019 requesting information on Storage of Hazardous Chemicals for the above site.

A search of the records held by SafeWork NSW has not located any records pertaining to the above-mentioned premises.

For further information or if you have any questions, please call us on 13 10 50 or email [licensing@safework.nsw.gov.au](mailto:licensing@safework.nsw.gov.au)

Yours sincerely

A handwritten signature in black ink, appearing to be a stylized 'K' or similar character.

Customer Service Officer  
Customer Experience - Operations  
SafeWork NSW